UMTRI-99-33

DIRECT OBSERVATION OF SAFETY BELT USE IN MICHIGAN: FALL 1999

Dr. David W. Eby
Jonathon M. Vivoda
Tiffani A. Fordyce

October 1999

Technical Report Documentation Page

1. Report No.	2. Government Accession No.	3. Recipient's Catalog No.
UMTRI-99-33		

4. Title and Subtitle	5. Report Date
Direct Observation of Safety Belt Use in Michigan: Fall 1999	October 1999
	6. Performing Organization Code
7. Author(s) David W. Eby, Jonathon M. Vivoda, Tiffani A. Fordyce	8. Performing Organization Report No. UMTRI-99-33
9. Performing Organization Name and Address The University of Michigan Transportation Research Institute 2901 Baxter Road Ann Arbor, MI 48109	10. Work Unit No. (TRAIS)
	11. Contract or Grant No. OP-99-03
12. Sponsoring Agency Name and Address Michigan Office of Highway Safety Planning 400 Collins Road, PO Box 30633 Lansing, MI 48909-8133	13. Type of Report and Period Covered Final 4/1/99 - 11/30/99
	14. Sponsoring Agency Code

15. Supplementary Notes

16. Abstract

Reported here are the results of a direct observation survey of safety belt use conducted in the fall of 1999. In this study, 9,414 occupants traveling in four vehicle types (passenger cars, sport-utility vehicles, vans/minivans, and pickup trucks) were surveyed during September 2 to October 8, 1999. Belt use was estimated for all commercial/noncommercial vehicle types combined (the statewide safety belt use rate) and separately for each vehicle type. Within and across each vehicle type, belt use by age, sex, road type, day of week, time of day, and seating position were calculated. Statewide belt use was 70.1 percent. When compared with last year's rate, this year's estimated use rate shows that safety belt use in Michigan has remained about the same over the past year. Belt use was 74.8 percent for passenger cars, 70.2 percent for sport-utility vehicles, 73.6 percent for vans/minivans, and 53.7 percent for pickup trucks. For all vehicle types, belt use was higher for females than for males and higher for drivers than for passengers. In general, belt use was high during the morning commute, and belt use did not vary systematically by time of day, day of week, or weather conditions. Survey results suggest that maintenance of effective public information and education programs, increased enforcement of secondary belt use laws, implementation of primary (standard) enforcement of mandatory safety belt use, and targeting programs at low use populations, could be effective in increasing safety belt use in Michigan and in helping Michigan reach the national and state belt use standards set for the years 2000 and 2005.

17. Key Words	18. Distribution Statement
Motor vehicle occupant restraint use, safety belt use, child seat use, seat belt survey, direct observation survey, occupant protection	Unlimited

19. Security Classif. (of this report)	20. Security Classif. (of this page)	21. No. of Pages	22. Price
Unclassified	Unclassified	62	

Reproduction of completed page authorized

The opinions, findings, and conclusions expressed in this publication are those of the authors and not necessarily those of the Michigan Office of Highway Safety Planning or the U.S. Department of Transportation, National Highway Traffic Safety Administration.

This report was prepared in cooperation with the
Michigan Office of Highway Safety Planning
and
U.S. Department of Transportation
National Highway Traffic Safety Administration
through Highway Safety Project #OP-98-02

CONTENTS

INTRODUCTION 1

METHODS 7
Sample Design 7
Data Collection 14
Data Collection Forms 14
Procedures at Each Site 15
Observer Training 16
Observer Supervision and Monitoring 17
Data Processing and Estimation Procedures 17

RESULTS 21
Overall Safety Belt Use 21
Safety Belt Use by Subgroup 24
Site Type 24
Time of Day 24
Day of Week 24
Weather. 24
Sex 24
Age 24
Seating Position 25
Age and Sex 27
Historical Trends 27
Overall Belt Use Rate 28
Belt Use by Site Type 30
Belt Use By Sex 31
Belt Use By Seating Position 32
Belt Use by Age 33
Belt Use by Vehicle Type and Year 34

DISCUSSION 35

REFERENCES 39

APPENDIX A
Data Collection Forms 43

APPENDIX B
Site Listing 47

APPENDIX C
Calculation of Variances, Confidence Bands, and Relative Error 53

LIST OF FIGURES

Figure 1. An Example "+" Intersection Showing 4 Possible Observer Locations 11
Figure 2. Front-Outboard Shoulder Belt Use in Michigan 21
Figure 3. Front-Outboard Shoulder Belt Use by Year 28
Figure 4. Front-Outboard Shoulder Belt Use by Year and Stratum 29
Figure 5. Front Outboard Shoulder Belt Use by Site Type and Year 30
Figure 6. Front-Outboard Shoulder Belt Use by Sex and Year 31
Figure 7. Front-Outboard Shoulder Belt Use by Seating Position 32
Figure 8. Front-Outboard Shoulder Belt Use by Age and Year 33
Figure 9. Front-Outboard Shoulder Belt Use by Vehicle Type and Year 34

LIST OF TABLES

Table 1. Descriptive Characteristics of the Four Strata 9
Table 2. Descriptive Statistics for the 168 Observation Sites 14
Table 3. Percent Shoulder Belt Use by Stratum (All Vehicle Types) 22
Table 4a. Percent Shoulder Belt Use by Stratum (Passenger Cars) 23
Table 4b. Percent Shoulder Belt Use by Stratum (Sport-Utility Vehicles) 23
Table 4c. Percent Shoulder Belt Use by Stratum (Vans/Minivans) 23
Table 4d. Percent Shoulder Belt Use by Stratum (Pickup Trucks) 23
Table 5. Percent Shoulder Belt Use and Unweighted N by Vehicle Type and Subgroup 26
Table 6. Percent Shoulder Belt Use and Unweighted N by Age and Sex 27

ACKNOWLEDGMENTS

We express our thanks to several individuals who were essential to the completion of this project. Shumit DasGupta, James Dixon, Steven Gurriero, and John Wanzeck conducted field observations. Lisa Molnar, Jean Shope, and Fredrick Streff provided valuable comments on an earlier draft of this manuscript. Judy Settles and Helen Spradlin coordinated administrative procedures for the field observers. Special thanks to the Michigan Office of Highway Safety Planning for its support.

Dr. David W. Eby
Jonathon M. Vivoda
Tiffani A. Fordyce

October 1999

INTRODUCTION

It is an established fact that the most effective way to increase the frequency of safety belt use is to mandate its use. As part of a national program to reduce motor vehicle fatalities and injuries in the late 1970s, numerous states began writing legislation to mandate statewide safety belt use. Since the first safety belt law was passed in 1984 (New York), 49 states and the District of Columbia have passed similar laws (New Hampshire only requires safety belt use up to 18 years of age). In general, these laws have produced a dramatic increase in belt use immediately following implementation, followed by a subsequent decline in belt use that generally remains above prelaw levels. This was the case in Michigan following implementation of a secondary safety belt law in July 1985 (see, Eby, Molnar, & Olk, in press).

For a variety of reasons, nearly all of the first mandatory safety belt use laws were enacted with secondary enforcement, including Michigan's. With secondary enforcement a police officer can only issue a safety belt citation if he or she stops the vehicle for some other reason, such as speeding. Thus, if a vehicle is otherwise being operated in a legal manner, unbelted occupants in the vehicle cannot be cited for disobeying the mandatory safety belt use law. This is in contrast to standard (or primary) enforcement where an officer can stop a vehicle and cite an occupant for lack of safety belt use. Prior to 1993 only nine states had laws allowing standard enforcement: Connecticut, Hawaii, Iowa, Mississippi, New Mexico, New York, North Carolina, Oregon, and Texas (Motor Vehicle Manufacturers Association, 1991). Mississippi later amended their law to secondary enforcement (Winnicki, 1995).

While these mandatory use laws, coupled with visible enforcement and public education, raised safety belt use dramatically, belt use in the early 1990s was still only about 60 percent nationally (National Highway Traffic Safety Administration, NHTSA, 1997). Findings from a study by Campbell (1987) showed that states with standard enforcement have significantly higher safety belt use rates than states with secondary enforcement. As such, several states began to reexamine the enforcement provision of their laws and, starting in 1993 with California, a handful of states passed legislation to change their mandatory safety belt use law from secondary to standard enforcement. Since 1993 eight jurisdictions have

both passed and enacted such legislation: Alabama, California, District of Columbia, Georgia, Indiana, Louisiana, Maryland, and Oklahoma.

One additional state, Michigan, has passed standard enforcement legislation, but the change in enforcement will not be implemented until April 1, 2000. After a multiyear struggle by state safety officials and community members, Michigan's standard enforcement law (Senate Bill 335) was signed on May 26, 1999. Besides allowing for standard enforcement, there are several additional points to Michigan's law:

- All front seat occupants must use a safety belt;
- All children 0-to-4 years of age must be in a federally approved child restraint device, such as a child safety seat;
- Violators are responsible for a civil infraction with no license points assessed;
- Law enforcement agencies must investigate all reports of police harassment resulting from enforcement of the law;
- An independent agency will assess the effect of the law on the number of incidents of driver harassment during the first year of implementation;
- If after December 13, 2005, the Michigan Office of Highway Safety Planning certifies that there has been less than 80 percent compliance with the safety belt requirements during the preceding year, the law will revert back to secondary enforcement.

This final point sets an important goal for Michigan in the coming years.

Besides this internally set goal for safety belt use, national goals have also been set. In an effort to increase safety belt use nationally, the President of the United States (US) directed the Secretary of Transportation to work with several groups including Congress, the states, and private enterprise to develop a plan for increasing safety belt use in the US. This plan, called the *Presidential Initiative for Increasing Seat Belt Use Nationwide*, sets national goals for safety belt use rates and details a national strategy for achieving the goals (NHTSA, 1997).

The first goal is to increase seat belt use nationally to 85 percent by the year 2000 and 90 percent in 2005. NHTSA (1997) estimates that this increase in safety belt use by 2000 will prevent about 4,200 fatalities and 102,500 injuries, and result in economic savings of about 6.7 billion dollars annually. The second goal is to reduce child occupant fatalities (0-to-4 years of age) by 15 percent by 2000 and 25 percent by 2005.

The strategy outlined in the presidential initiative for reaching these goals details a four-point plan. The first point is to *build strong public-private partnerships* at local, state, and national levels. With strong partnerships at various levels, it is believed that a positive attitude toward safety belt use can become a "national attitude." Such partnerships would also serve as a conduit for the distribution of Public Information and Education (PI&E) programs. The second point is for states to *enact strong legislation* for mandatory safety belt and child restraint use. The strategy recommends that states work hard to pass standard safety belt use laws and that child passenger safety laws mandate restraint use by every child up to 16 years of age. The third point is to *conduct active and highly visible enforcement* of restraint use laws. It is well known that enforcement efforts combined with publicity about those enforcement efforts lead to increased compliance with a law. The presidential initiative recommends that enforcement programs be designed to fit community needs and gives examples of programs such as ticketing, checkpoints, safety checks and clinics, and using officers as role models by assuring that they use their own safety belts. The fourth point is to increase the presence of *effective public education* regarding the benefits of restraint use. The critical element of this point is to provide the public with a simple, single message from a variety of sources and media.

Under this four-point plan to increase safety belt use nationally, the states play a crucial role at each point. For years Michigan has implemented enforcement and PI&E programs to increase safety belt use statewide. In order to measure both compliance with Michigan's mandatory safety belt use law and other efforts to increase safety belt use, the University of Michigan Transportation Research Institute (UMTRI) is conducting a series of direct-observation surveys of safety belt use among motor vehicle occupants throughout the state. Twenty-one survey waves have been completed. The first two waves were conducted prior

to implementation of the law in order to establish a baseline safety belt use rate (Wagenaar & Wiviott, 1985a; Wagenaar, Wiviott, & Compton, 1985). The third wave was conducted during the first month of implementation (Wagenaar & Wiviott, 1985b). The next eight survey waves were conducted roughly every 5 months between December 1985 and May 1988 (Wagenaar, Businski, & Molnar, 1986a, 1986b; Wagenaar, Molnar, & Businski, 1987a, 1987b, 1987c, 1988a, 1988b; Wagenaar, Wiviott, & Businski, 1986). The twelfth, thirteenth, and fourteenth survey waves were conducted in April 1989 (Wagenaar & Molnar, 1989), May 1990 (Streff & Molnar, 1990), and June 1992 (Streff, Molnar, & Christoff, 1993). The fifteenth through the twentieth survey waves were conducted in September during consecutive years (Eby & Christoff, 1996; Eby & Hopp, 1997; Eby & Olk, 1998; Eby, Streff, & Christoff, 1994; Eby, Streff, & Christoff, 1995; Streff, Eby, Molnar, Joksch, & Wallace, 1993). The twenty-first survey wave, reported here, was conducted just over 15 years (182 months) after the mandatory safety belt law first took effect in Michigan.

In all but the fifteenth survey, belt use was examined by age, sex, seating position, time of day, day of week, type of road, weather conditions, vehicle type, and region of the state by direct observation of vehicles stopped at traffic lights or stop signs. In order to better relate Michigan's belt use rates to rates in other states, the survey waves conducted since, and including, the fifteenth wave used a new sample design that took advantage of federal guidelines for safety belt surveys (NHTSA, 1992). These guidelines permit the estimation of belt use by observing only shoulder belt use of front-outboard occupants. Therefore, in these survey waves, only the front-outboard occupants in various vehicle types were observed. The same survey design and method were used in the present survey.

Last year, revised federal guidelines for conducting and reporting statewide safety belt surveys were introduced (NHTSA, 1998). The only effect these revisions had on our sample design was that children in child safety seats (CSS) were no longer to be included in the sample. Because previous surveys only found about 30 of the 10,000 or so occupants to be in CSSs, this change had no effect on our sample design. However, the revised guidelines did have a significant effect on the analysis and reporting of the safety belt use data. Instead of reporting passenger vehicle safety belt use as the rate for statewide safety belt use, the

revised guidelines require that states report the combined use rates for passenger vehicles, sport-utility vehicles, vans/minivans, and pickup trucks. Thus, the statewide safety belt use rate reported last year and in this report is for all four vehicle types. So that comparisons with previous years can be made, survey data from 1994 to 1997 were reanalyzed. A statewide safety belt use rate for all four vehicle types combined could not be calculated for 1993 because in that year we only surveyed passenger vehicles.

This year, new federal guidelines (NHTSA, 1999) required that states include in their statewide safety belt use rates both commercial and noncommercial vehicles, as long as the commercial vehicle fits one of the four vehicle type categories observed in the survey: passenger car, sport-utility vehicle, van/minivan, and pickup truck. Therefore, this year data were collected for both commercial and noncommercial vehicle occupants. In order to determine if the inclusion of commercial vehicle occupants disrupted statewide trends (where commercial vehicles had been excluded), statewide use rates were calculated both with and without commercial vehicle occupants included. The results showed that the rates were nearly identical, undoubtedly because commercial vehicle occupants only accounted for about 6 percent of the unweighted sample. Thus, the rates reported here include commercial vehicle occupants as required by NHTSA.

METHODS

Sample Design

The sample design for the present survey was closely based upon the one used by Streff, Eby, Molnar, Joksch, and Wallace (1993). While the entire sampling procedure is presented in the previous report, it is repeated here for completeness, with the modifications noted.

The goal of this sample design was to select observation sites that represent accurately front-outboard vehicle occupants in eligible commercial and noncommercial vehicles in Michigan (i.e., passenger cars, vans/minivans, sport-utility vehicles, and pickup trucks), while following federal guidelines for safety belt survey design (NHTSA, 1992, 1998). An ideal sample minimizes total survey error while providing sites that can be surveyed efficiently and economically. To achieve this goal, the following sampling procedure was used.

To reduce the costs associated with direct observation of remote sites, NHTSA guidelines allow states to omit from their sample space the lowest population counties, provided these counties collectively account for 15 percent or less of the state's total population. Therefore, all 83 Michigan counties were rank ordered by population (U.S. Bureau of the Census, 1992) and the low population counties were eliminated from the sample space. This step reduced the sample space to 28 counties.

These 28 counties were then separated into four strata. The strata were constructed by obtaining historical belt use rates and vehicle miles of travel (VMT) for each county. Historical belt use rates were determined by averaging results from three previous UMTRI surveys (Wagenaar & Molnar, 1989; Wagenaar, Molnar, & Businski, 1987b, 1988b). Since no historical data were available for six of the counties, belt use rates for these counties were estimated using multiple regression based on per capita income and education for the other

22 counties (r^2 = .56; U.S. Bureau of the Census, 1992).[1] These factors have been shown previously to correlate positively with belt use (e.g., Wagenaar, Molnar, & Businski, 1987a). Wayne County was chosen as a separate stratum because of the disproportionately high VMT for Wayne County and because we wanted to ensure that observation sites were selected within this county. Three other strata were constructed by rank ordering each county by historical belt use rates and then adjusting the stratum boundaries until the total VMT was roughly equal within each stratum. The stratum boundaries were high belt use (greater than 54.0 percent), medium belt use (45.0 percent to 53.0 percent), low belt use (44.9 percent or lower), and Wayne County (41.9 percent belt use). The historical belt use rates and VMT by county and strata are shown in Table 1.

To achieve the NHTSA required precision of less than 5 percent relative error, the minimum number of observation sites for the survey (N = 56) was determined based on within- and between-county variances from previous belt use surveys and an estimated 50 vehicles per observation period in the current survey. This minimum number was then increased (N = 168) to get an adequate representation of belt use for each day of the week and for all daylight hours.

Because total VMT within each stratum was roughly equal, observation sites were evenly divided among the strata (42 each). In addition, since an estimated 23 percent of all traffic in Michigan occurs on limited-access roadways (Federal Highway Administration, 1982), 10 (24 percent) of the sites within each stratum were freeway exit ramps, while the remaining 32 were roadway intersections.

[1] Education was defined as the proportion of population in the county over 25 years of age with a professional or graduate degree.

Table 1. Descriptive Characteristics of the Four Strata[2]					
Strata	**County**	**Historical Belt Use, Percent**	**Belt Use Average, Percent**	**VMT, billions of miles**	**Total VMT, billions of miles**
1			56.3		17.48
	Ingham	54.3		1.98	
	Kalamazoo	54.3		1.98	
	Oakland	54.5		10.66	
	Washtenaw	62.0		2.86	
2			48.8		17.42
	Allegan	***45.2***		0.86	
	Bay	53.7		1.13	
	Eaton	52.5		0.90	
	Gr. Traverse	47.2		0.63	
	Jackson	46.2		1.41	
	Kent	48.9		4.07	
	Livingston	***48.7***		1.44	
	Macomb	48.0		4.83	
	Midland	***50.7***		0.68	
	Ottawa	47.4		1.45	
3			40.9		17.15
	Berrien	41.6		1.68	
	Calhoun	***43.2***		1.40	
	Genesee	42.8		4.12	
	Lapeer	39.6		0.71	
	Lenawee	44.4		0.82	
	Marquette	39.6		0.56	
	Monroe	44.2		1.53	
	Muskegon	41.8		1.11	
	Saginaw	40.7		1.86	
	Shiawassee	***41.6***		0.64	
	St. Clair	34.1		1.38	
	St. Joseph	***41.6***		0.51	
	Van Buren	36.7		0.83	
4					
	Wayne	41.9	41.9	15.29	15.29

[2]Note: Boldface italic type indicates values estimated from multiple regression. The belt use percentages were used only for statistical purposes in this design. Caution should be taken in interpreting these values.

Within each stratum, observation sites were randomly assigned to a location using different methods for intersections and freeway exit ramps. The intersection sites were chosen using a method that ensured each intersection within a stratum had an equal probability of selection. Detailed, equal-scale road maps for each county were obtained and a grid pattern was overlaid on each county map. The grid dimensions were 62 lines horizontally and 42 lines vertically. The lines of the grid were separated by 1/4 inch. With the *3/8 inch:mile* scale of the maps, this created grid squares that were .67 miles per side. (Because Marquette County is so large, it was divided into four maps and each part was treated as a separate county.) Each grid square was uniquely identified by two numbers, a horizontal (or *x*) coordinate and a vertical (or *y*) coordinate.

The 42 sites for each stratum were sampled sequentially. The 32 local intersection sites were chosen by first randomly selecting a grid number containing a county within a stratum.[3] This was achieved by generating a random number between 1 and the number of grids within the stratum. So, for example, since the high belt use stratum had four grid patterns overlaying four counties, a random number between 1 and 4 was generated to determine which grid would be selected. Thus, each grid had an equal probability of selection at this step. Once the grid was selected, a random *x* and a random *y* coordinate were chosen and the corresponding grid square identified. Thus, each intersection had an equal probability of selection. If a single intersection was contained within the square, that intersection was chosen as an observation site. If the square did not fall within the county, there was no intersection within the square, or there was an intersection but it was located one road link from an already selected intersection, then a new grid number and *x*, *y* coordinate were selected randomly. If more than one intersection was selected within the grid square, the grid square was subdivided into four equal sections and a random number between 1 and 4 was selected until one of the intersections was randomly chosen. This happened for only two of the sites.

[3] It is important to note that grids were selected during this step rather than counties. This was necessary only because it was impractical to construct a single grid that was large enough to cover all of the counties in the largest stratum when they were laid side by side.

Once a site was chosen, the following procedure was used to determine the particular street and direction of traffic flow that would be observed. For each intersection, all possible combinations of street and traffic flow were determined. From this set of observer locations, one location was randomly selected with a probability equal to 1/number of locations. For example, if the intersection, was a "+" intersection, as shown in Figure 1, then there would be four possible combinations of street and direction of traffic flow to be observed (observers watched traffic only on the side of the street on which they were standing). In Figure 1, observer location number one indicates that the observer would watch southbound traffic and stand next to Main Street. For observer location number two, the observer would watch eastbound traffic and stand next to Second Street, and so on. In this example, a random number between 1 and 4 would be selected to determine the observer location for this specific site. The probability of selecting an intersection approach is dependent on the type of intersection. Four-legged intersections like that shown in Figure 1 have four possible observer locations, while three-legged intersections like "T" and "Y" intersections have only three possible observer locations. The effect of this slight difference in probability accounts for .01 percent or less of the standard error in the belt use estimate.

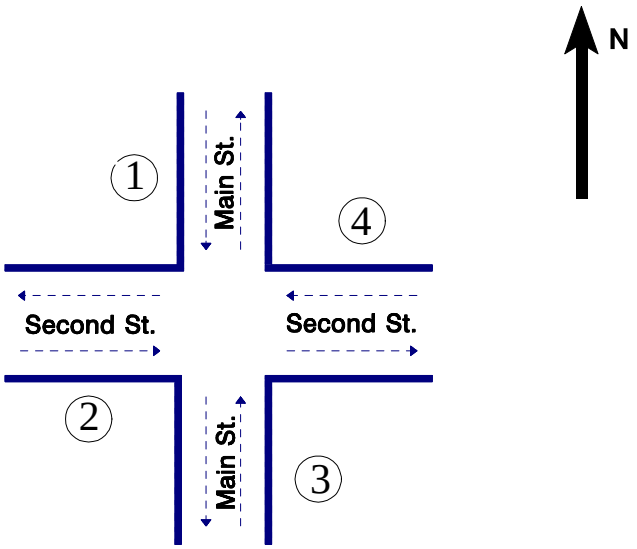

Figure 1. An Example "+" Intersection Showing 4 Possible Observer Locations.

For each chosen primary intersection site, an alternate site was also selected. The alternate sites were chosen within a 20 x 20 square unit area around the grid square containing the original intersection, corresponding to a 13.4 square mile area around the site. This was achieved by randomly picking an *x*, *y* grid coordinate within the alternate site area. Grid coordinates were selected until a grid square containing an intersection was found. No grid squares were found that contained more than one intersection. The observer location at the alternate intersection was determined in the same way as at the primary site.[4]

The 10 freeway exit ramp sites within each stratum also were selected so that each exit ramp had an equal probability of selection.[5] This was done by enumerating all of the exit ramps within a stratum and randomly selecting without replacement ten numbers between one and the number of exit ramps in the stratum. For example, in the high belt use stratum there were a total of 109 exit ramps. To select an exit ramp, a random number between 1 and 109 was generated. This number corresponded to a specific exit ramp. To select the next exit ramp, another random number between 1 and 109 was selected with the restriction that no previously selected numbers could be chosen. Once the exit ramps were determined, the observer location for the actual observation was determined by enumerating all possible combinations of direction of traffic flow and side of ramp on which to stand. As in the determination of the observer locations at the roadway intersections, the possibilities were then randomly sampled with equal probability. The alternate exit ramp sites were selected by taking the first interchange encountered after randomly selecting a direction of travel along the freeway from the primary site. If this alternate site was outside of the county or if it was already selected as a primary site, then the other direction of travel along the freeway was used. If the exit ramp had no traffic control device on the selected direction of travel, then a researcher visited the site and randomly picked a travel direction and lane that had traffic control.

---

[4]For those interested in designing a safety belt survey for their county or region, a guidebook and software for selecting and surveying sites for safety belt use is available (Eby & Streff, 1994) by contacting UMTRI -SBA, 2901 Baxter Rd., Ann Arbor, MI 48109-2150 or by visiting the Internet World Wide Web site at: *http://www-personal.umich.edu/~eby* and looking at the occupant protection section.

[5] An exit ramp is defined here as egress from a limited-access freeway, irrespective of the direction of travel. Thus, on a north-south freeway corridor, the north and south bound exit ramps at a particular cross street are considered a single exit ramp location.

The day of week and time of day for site observation were quasirandomly assigned to sites in such a way that all days of the week and all daylight hours (7:00 a.m. - 7:00 p.m.) had essentially equal probability of selection. The sites were observed using a clustering procedure. That is, sites that were located spatially adjacent to each other were considered to be a cluster. Within each cluster, a shortest route between all of the sites was decided (essentially a loop) and each site was numbered. An observer watched traffic at all sites in the cluster during a single day. The day in which the cluster was to be observed was randomly determined. After taking into consideration the time required to finish all sites before darkness, a random starting time for the day was selected. In addition, a random number between one and the number of sites in the cluster was selected. This number determined the site within the cluster where the first observation would take place. The observer then visited sites following the loop in either a clockwise or counterclockwise direction (whichever direction left them closest to home at the end of the day). This direction was determined by the project manager prior to sending the observer into the field. Because of various scheduling limitations (e.g., observer availability, number of hours worked per week) certain days and/or times were selected that could not be observed. When this occurred, a new day and/or time was randomly selected until a usable one was found. The important issue about the randomization is that the day and time assignments to the sites were not correlated with belt use at a site. This pseudorandom method is random with respect to this issue.

The sample design was constructed so that each observation site was self-weighted by VMT within each stratum. This was accomplished by selecting sites with equal probability and by setting the observation interval to a constant duration (50 minutes) for each site.[6] Thus the number of cars observed at an observation site reflected safety belt use by VMT; that is, the higher the VMT at a site, the greater the number of vehicles that would pass during the 50-minute observation period. However, since all vehicles passing an observer could not be surveyed, a vehicle count of all eligible vehicles (i.e., passenger cars, vans/minivans, sport-utility vehicles, and pickup trucks) on the traffic leg under observation was conducted for a set

[6] Because of safety considerations, sites in the city of Detroit were observed for a different duration. See data collection section for more information.

duration (5 minutes) immediately prior to and immediately following the observation period (10 minutes total).

Table 2 shows descriptive statistics for the 168 observation sites. As shown in this table, the observations were fairly well distributed over day of week and time of day. Note that an observation session was included in the time slot that represented the majority of the observation period. If the observation period was evenly distributed between two time slots, then it was included in the later time slot. This table also shows that nearly every site observed was the primary site and most observations occurred on sunny or cloudy days.

Table 2. Descriptive Statistics for the 168 Observation Sites

Day of Week		Observation Period		Site Choice		Weather	
Monday	14.9%	7-9 a.m.	10.1%	Primary	98.8%	Sunny	81.0%
Tuesday	14.3%	9-11 a.m.	17.9%	Alternate	1.2%	Cloudy	18.4%
Wednesday	11.9%	11-1 p.m.	14.3%			Rain	0.6%
Thursday	19.6%	1-3 p.m.	23.2%			Snow	0.0%
Friday	14.9%	3-5 p.m.	21.4%				
Saturday	15.5%	5-7 p.m.	13.1%				
Sunday	8.9%						
TOTALS	100%		100%		100%		100%

Data Collection

Data collection for the study involved direct observation of shoulder belt use, estimated age, and sex. Trained field staff observed shoulder belt use of drivers and front-right passengers traveling in passenger cars, sport-utility vehicles, vans/minivans, and pickup trucks during daylight hours from September 2 to October 8, 1999. Safety belt use, sex, and age observations were conducted when a vehicle came to a stop at a traffic light or a stop sign.

Data Collection Forms

Two forms were used for data collection: a site description form and an observation form. The site description form (see Appendix A) provided descriptive information about the site including the site number, location, site type (freeway exit ramp or intersection), site choice (primary or alternate), observer number, date, day of week, time of day, weather, and a count of eligible vehicles traveling on the proper traffic leg. A place on the form was also furnished for observers to sketch the intersection and to identify observation locations and traffic flow patterns. Finally, a comments section was available for observers to identify landmarks that might be helpful in characterizing the site (e.g., school, shopping mall) and to discuss problems or issues relevant to the site or study.

The second form, the observation form, was used to record safety belt use, passenger information, and vehicle information (see Appendix A). Each observation form was divided into four boxes with each box having room for the survey of a single vehicle. For each vehicle surveyed, shoulder belt use, sex, and estimated age for the driver as well as vehicle type were recorded on the upper half of the box, while the same information for the front-outboard passenger could be recorded in the lower half of the box if there was a front-outboard passenger present. Children riding in CSSs were recorded but not included in any part of the analysis. Occupants observed with their shoulder belt worn under the arm or behind the back were noted but considered as belted in the analysis. Based upon new NHTSA (1998) guidelines, the observer also recorded whether the vehicle was commercial or noncommercial. At each site, the observer carried several data collection forms and completed as many as were necessary during the observation period.

Procedures at Each Site

All sites in the sample were visited by single observers for a period of 1 hour, with the exception of sites in the city of Detroit. To address potential security concerns, Detroit sites were visited by two-person teams of observers for a period of 30 minutes. Because each team member at Detroit sites recorded data for different lanes of traffic, the total amount of data collection time at Detroit sites was equivalent to that at other sites.

Upon arriving at a site, observers determined whether observations were possible at the site. If observations were not possible (e.g., due to construction), observers proceeded to the alternate site. Otherwise, observers completed the site description form and then moved to their observation position near the traffic control device.

Observers were instructed to observe only the lane immediately adjacent to the curb for safety belt use regardless of the number of lanes present. At sites visited by two-person teams, team members observed different lanes of the same traffic leg (either standing with one observer on the curb and one observer on the median, if there was more than one traffic lane and a median, or on diagonally opposite corners of the intersection).

At each site, observers conducted a 5-minute count of all eligible vehicles on the designated traffic leg before beginning safety belt observations. Observations began immediately after completion of the count and continued for 50 minutes at sites with one observer and 25 minutes at sites with two observers. During the observation period, observers recorded data for as many eligible vehicles as they could observe. If traffic flow was heavy, observers were instructed to record data for the first eligible vehicle they saw and then look up and record data for the next eligible vehicle they saw, continuing this process for the remainder of the observation period. At the end of the observation period, a second 5-minute vehicle count was conducted at single-observer sites.

Observer Training

Prior to data collection, field observers participated in 5 days of intensive training including both classroom review of data collection procedures and practice field observations. Each observer received a training manual containing detailed information on field procedures for observations, data collection forms, and administrative policies and procedures. Included in the manual was a listing of the sites for the study that identified the location of each site and the traffic leg to be observed (see Appendix B for a listing of the sites), as well as a site schedule identifying the date and time each site was to be observed.

After intensive review of the manual, observers conducted practice observations at several sites chosen to represent the types of sites and situations that would actually be

encountered in the field. None of these practice sites was the same as sites observed during the study. Training at each practice site focused on completing the site description form, determining where to stand and which lanes to observe, conducting the vehicle count, recording safety belt use, and estimating age and sex. Observers worked in teams of two, observing the same vehicles, but recording data independently on separate data collection forms. Teams were rotated throughout the training to ensure that each observer was paired with every other observer at least eight times. Each observer pair practiced recording safety belt use, sex, and age until there was an interobserver reliability of at least 85 percent for all measures on drivers and front-right passengers for each pair of observers.

Each observer was provided with an atlas of Michigan county maps and all necessary field supplies. Observers were given time to mark their assigned sites on the appropriate maps and plan travel routes to the sites. After marking the sites on their maps, the marked locations were compared to a master map of locations to ensure that the correct sites had been pinpointed. Field procedures were reviewed for the final time and observers were informed that unannounced site visits would be made by the field supervisor during data collection to ensure adherence to study protocols.

Observer Supervision and Monitoring

During data collection, each observer was spot checked in the field on at least three occasions by the field supervisor. Contact between the field supervisor and field staff was also maintained on a regular basis through staff visits to the UMTRI office to drop off completed forms and through telephone calls from staff to report progress and discuss problems encountered in the field. Field staff were instructed to call the field supervisor at home if problems arose during evening hours or on weekends.

Incoming data forms were examined by the field supervisor and problems (e.g., missing data, discrepancies between the site description form and site listing or schedule) were noted and discussed with field staff. Attention was also given to comments on the site description form about site-specific characteristics that might affect future surveys (e.g., traffic flow patterns, traffic control devices, site access).

Data Processing and Estimation Procedures

The site and data collection forms were entered into an electronic format. The accuracy of the data entry was verified in two ways. First, all data were entered twice and the data sets were compared for consistency. Second, the data from randomly selected sites were reviewed for accuracy by a second party and all site data were checked for inconsistent codes (e.g., the observation end time occurring before the start time). Errors were corrected after consultation with the original data forms.

For each site, computer analysis programs determined the number of observed vehicles, belted and unbelted drivers, and belted and unbelted passengers. Separate counts were made for each independent variable in the survey (i.e., site type, time of day, day of week, weather, sex, age, seating position, and vehicle type). This information was combined with the site information to create a file used for generating study results.

As mentioned earlier, our goal in this safety belt survey was to estimate belt use for the state of Michigan based on VMT. As also discussed, the self-weighting-by-VMT scheme employed is limited by the number of vehicles for which an observer can accurately record information. To correct for this limitation, the vehicle count information was used to weight the observed traffic volumes so they would more accurately reflect VMT.

This weighting was done by first adding each of the two 5-minute counts and then multiplying this number by five so that it would represent a 50-minute duration.[7] The resulting number was the estimated number of vehicles passing the site if all eligible vehicles had been included in the survey during the observation period at that site. The estimated count then was divided by the actual vehicle count for each vehicle type to obtain a VMT weighting factor for that site and vehicle type. This weighting factor was multiplied by the actual vehicle counts at the site, yielding a weighted N for the number of total drivers and passengers and total number

[7] As mentioned previously, the Detroit sites were visited by pairs of observers for half as long. For these sites, the single 5-minute count was multiplied by five to represent the 25-minute observation period.

of belted drivers and belted passengers for each vehicle type. Unless otherwise indicated, all analyses reported are based upon the weighted values.

The overall estimate of belt use per VMT in Michigan was determined by first calculating the belt use rate within each stratum for observed vehicle occupants in all vehicle types using the following formula:

$$r_i = \frac{\textit{Total Number of Belted Occupants, weighted}}{\textit{Total Number of Occupants, weighted}}$$

where r_i refers to the belt use rate within any of the four strata. The totals are the sums across all 42 sites within the stratum after weighting, and occupants refers to only front-outboard occupants. The overall estimate of belt use was computed by averaging the belt use rates for each stratum. However, comparing total VMT among the strata, one finds that the Wayne County stratum is only 88 percent as large as the total VMT for the other three strata (see Table 1). In order to represent accurately safety belt use for Michigan by VMT, the Wayne County stratum was multiplied by 0.88 during the averaging to correct for its lower total VMT. The overall belt use rate was determined by the following formula:

$$r_{all} = \frac{r_1 + r_2 + r_3 + (0.88(r_4))}{3.88}$$

where r_i is the belt use rate for a certain vehicle type within each stratum and r_4 the Wayne County stratum.

The estimates of variance and the calculation of the confidence bands for the belt use estimates are complex. See Appendix C for a detailed description of the formulas and procedures. The same use rate and variance equations were utilized for the calculation of use rates for each vehicle type separately.

RESULTS

As discussed previously, the current direct observation survey of safety belt use in Michigan reports statewide use for four vehicle types combined (passenger cars, vans/minivans, sport-utility vehicles, and pickup trucks) in addition to reporting use rates for occupants in each vehicle type separately. Following new NHTSA (1999) guidelines, this survey wave included commercial vehicles for the first time. In the sample, only 6.3 percent of occupants were in commercial vehicles. In order to determine if the inclusion of commercial vehicles significantly changed statewide belt use rates, the statewide rate was calculated separately both with and without commercial vehicles. Analysis showed that there was no difference between the rates. Thus, all rates shown in this report include occupants from both commercial and noncommercial vehicles.

Overall Safety Belt Use

As shown in Figure 2, 70.1 percent ± 2.2 percent of all front-outboard occupants traveling in either passenger vehicles, sport-utility vehicles, vans/minivans, or pickup trucks in Michigan during September 1999 were restrained with shoulder belts. The "±" value following the use rate indicates a 95 percent confidence band around the percentage. This value should be interpreted to mean that we are 95 percent sure that the actual safety belt use rate falls somewhere between 67.9 percent and 72.3 percent. When compared with last year's recalculated rate of 69.9 ± 1.8 percent, this year's estimated safety belt use rate shows that safety belt use in Michigan has remained the same over the last year.

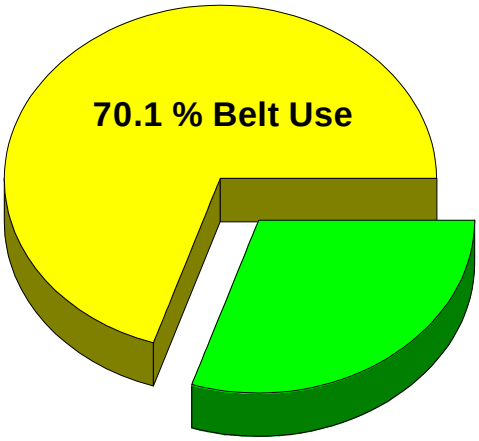

Figure 2. Front-Outboard Shoulder Belt Use in Michigan (All Vehicle Types and Commercial/Noncommercial Combined).

Estimated belt use rates and unweighted numbers of occupants (N) by strata are shown in Table 3. As is typically found in Michigan, the safety belt use rates for Stratums 1 and 2 were the highest in the state while the use rate for Stratum 4 (which contains the city of Detroit) was the lowest. When compared with last year's stratum belt use rates of 74.5, 74.5, 66.6, and 63.1 percent for Strata 1 through 4, respectively we find little change in belt use by stratum from last year.

Table 3. Percent Shoulder Belt Use by Stratum (All Vehicle Types)

	Percent Use	**Unweighted N**
Stratum 1	74.4	2,439
Stratum 2	71.7	1,720
Stratum 3	67.9	1,825
Stratum 4	65.8	3,430
STATE OF MICHIGAN	**70.1 ± 2.2 %**	9,414

Estimated belt use rates and unweighted numbers of occupants by stratum and vehicle type are shown in Table 4a to 4d. Within each vehicle type we find that belt use was highest within stratum 1 and 2, except for sport utility vehicles, where belt use was highest for Stratum 2 and 3. Belt use in the other two strata tend to be similar. When compared with last year's results (Eby & Olk, 1998), we find that shoulder belt use has slightly increased for passenger vehicle occupants, slightly decreased for van/minivans and sport-utility vehicle occupants, and remained unchanged for pickup truck occupants. As expected from previous surveys (e.g., Eby & Christoff, 1996; Eby & Hopp, 1997; Eby & Olk, 1998; Eby, Streff, & Christoff, 1994, 1995), the overall belt use rate of 53.7 ± 4.8 percent for pickup trucks was significantly lower than for any other vehicle type (Table 4d). Thus, enforcement and PI&E programs should continue to target pickup truck occupants.

Table 4a. Percent Shoulder Belt Use by Stratum (Passenger Cars)		
	Percent Use	Unweighted N
Stratum 1	80.7	1,275
Stratum 2	76.1	882
Stratum 3	73.2	913
Stratum 4	68.5	2,060
STATE OF MICHIGAN	**74.8 ± 2.3 %**	5,130

Table 4b. Percent Shoulder Belt Use by Stratum (Sport-Utility Vehicles)		
	Percent Use	Unweighted N
Stratum 1	62.7	275
Stratum 2	79.2	178
Stratum 3	75.4	209
Stratum 4	62.4	343
STATE OF MICHIGAN	**70.2 ± 4.4 %**	1,005

Table 4c. Percent Shoulder Belt Use by Stratum (Vans/Minivans)		
	Percent Use	Unweighted N
Stratum 1	81.0	452
Stratum 2	75.1	265
Stratum 3	66.3	279
Stratum 4	71.9	542
STATE OF MICHIGAN	**73.6 ± 2.8 %**	1,538

Table 4d. Percent Shoulder Belt Use by Stratum (Pickup Trucks)		
	Percent Use	Unweighted N
Stratum 1	54.4	437
Stratum 2	54.7	395
Stratum 3	53.4	424
Stratum 4	52.1	485
STATE OF MICHIGAN	**53.7 ± 4.8 %**	1,741

Safety Belt Use by Subgroup

Site Type. Estimated safety belt use by type of site is presented in Table 5 as a function of vehicle type and all vehicles combined. As is typically found in safety belt use surveys in Michigan (Eby, Molnar, & Olk, in press), use was higher for occupants in vehicles leaving limited access roadways (exit ramps) than for occupants in vehicles on surface streets. This effect was consistent across all vehicle types except for sport-utility vehicles.

Time of Day. Estimated safety belt use by time of day, vehicle type, and all vehicles combined is shown in Table 5. Note that these data were collected only during daylight hours. For all vehicles combined, belt use was highest before 1:00 p.m. This effect was generally found within each vehicle type.

Day of Week. Estimated safety belt use by day of week, vehicle type, and all vehicles combined is shown in Table 5. Note that the survey was conducted over a 4-week period that included Labor Day. Belt use clearly varied from day to day, but no systematic trends were evident.

Weather. Estimated belt use by prevailing weather conditions, vehicle type, and all vehicles combined is shown in Table 5. Since only one site was observed during rainy weather, the percentages shown for rainy weather are not meaningful. There was no difference in belt use between sunny and cloudy days.

Sex. Estimated safety belt use by occupant sex, type of vehicle, and all vehicles combined is shown in Table 5. Estimated safety belt use is higher for females than for males in all four vehicle types studied. Such results have been found in every Michigan safety belt survey conducted by UMTRI (see, e.g., Eby, Molnar, & Olk, in press).

Age. Estimated safety belt use by age, vehicle type, and all vehicles combined is shown in Table 5. As discussed earlier, this analysis was affected by the change in safety belt use guidelines implemented last year (NHTSA, 1998). According to the revised guidelines, children traveling in CSSs are not to be included in the survey of statewide safety belt use.

While children under 4 years of age account for an insignificant portion of the survey, belt use rates calculated for this age group will be significantly lower than in previous years because about 75 percent of children in this age group tend to ride in CSSs rather than being restrained in a safety belt (see Eby, Kostyniuk, & Christoff, 1997). The other age groups were not affected by the revised guidelines.

Excluding the 0-to-3-year-old age group, safety belt use over all vehicles combined is generally highest for the 4-to-15 and the 60-and-over age groups. Belt use for the 16-to-29-year-old age group consistently shows the lowest belt use rate, with rates for the 30-to-59-year-old age group below that of occupants older than 59 years of age. These results are similar to findings in previous UMTRI studies (Eby, Molnar, & Olk, in press) and shows that new drivers and young drivers (16-to-29 years of age) should be one focus of safety belt use messages and programs. Comparing these results with last year's safety belt use rates by age, we find that belt use has remained essentially the same for all age groups except for the 16-to-29-year-old age group. Unfortunately, the use rates for this age group fell from 63.6 percent last year to 57.4 percent this year.

Seating Position. Estimated safety belt use by position in vehicle, vehicle type, and all vehicles combined is shown in Table 5. This table clearly shows that across all vehicle types and each type separately, safety belt use for drivers is higher than use by front-outboard passengers.

Table 5. Percent Shoulder Belt Use and Unweighted N by Vehicle Type and Subgroup

	All Vehicles		Passenger Car		Sport-Utility Vehicle		Van/Minivan		Pickup Truck	
	Percent Use	N	Percent Use	N	Percent Use	N	Percent Use	N	Percent Use	N
Site Type										
Intersection	69.6	6,478	74.1	3,557	71.5	671	74.5	1,051	53.0	1,199
Exit Ramp	70.7	2,936	74.9	1,573	66.9	334	74.6	487	56.8	542
Time of Day										
7 - 9 a.m.	75.9	985	83.7	544	72.6	106	79.4	162	53.8	173
9 - 11 a.m.	72.1	1,272	79.1	603	71.6	153	74.5	258	53.8	258
11 - 1 p.m.	69.4	1,231	73.6	652	71.1	108	67.9	219	60.0	252
1 - 3 p.m.	67.0	2,069	70.6	1,108	65.0	236	69.7	324	55.4	401
3 - 5 p.m.	68.2	2,264	73.8	1,278	68.4	216	76.1	342	48.0	428
5 - 7 p.m.	69.7	1,593	71.9	945	71.2	186	66.0	233	59.0	229
Day of Week										
Monday	63.3	1,664	72.6	1,067	58.5	165	68.5	233	40.0	199
Tuesday	72.4	1,417	77.9	740	69.5	173	70.7	237	61.0	267
Wednesday	72.9	676	78.5	344	74.3	54	80.2	108	52.4	170
Thursday	69.0	1,757	74.5	917	61.9	167	71.0	278	57.6	395
Friday	72.5	1,850	76.8	988	71.7	205	72.6	307	59.7	350
Saturday	70.7	1,217	77.2	634	73.8	124	72.1	201	51.9	258
Sunday	76.9	833	77.7	440	74.9	117	86.0	174	63.2	102
Weather										
Sunny	69.9	7,153	75.1	3,802	71.5	782	74.5	1,185	52.3	1,384
Cloudy	69.4	2,252	72.9	1,327	67.7	222	70.5	352	57.9	351
Rainy	55.6	9	100.0	1	100.0	1	0.0	1	50.0	6
Sex										
Male	63.3	5,183	70.3	2,431	61.8	534	66.6	793	50.9	1,417
Female	78.1	4,225	78.9	2,685	79.0	469	80.6	744	65.2	323
Age										
0 - 3	72.8	19	85.6	6	100.0	3	100.0	5	28.1	5
4 - 15	74.4	266	78.8	143	75.4	20	72.2	72	72.5	29
16 - 29	57.4	2,173	64.0	1,343	53.4	213	60.8	173	36.9	441
30 - 59	73.2	5,888	78.6	2,907	75.9	711	75.0	1,140	57.3	1,123
60 - Up	77.0	1,054	79.5	710	59.2	57	77.1	147	69.5	140
Position										
Driver	70.8	7,446	76.1	4,044	70.7	800	73.7	1,161	54.3	1,441
Passenger	67.6	1,968	69.9	1,086	71.5	205	72.7	377	51.3	300

Age and Sex. Table 6 shows estimated safety belt use rates and unweighted numbers (N) of occupants for all vehicle types combined by age and sex. The belt use rates for the two youngest age groups should be interpreted with caution because the unweighted number of occupants is quite low. For better estimates of safety belt use for these age groups in Michigan see Eby, Kostyniuk, and Vivoda (1999). Excluding the youngest age groups, belt use for females in all age groups was higher than for males. However, the absolute difference in belt use rates between sexes varied greatly depending upon the age group. The most notable difference is found in the 16-to-29-year-old group, where the estimated belt use rate is 17.8 percentage points higher for females than for males. These results argue strongly for statewide efforts to be directed at persuading young males, and males in general, to use their safety belts.

A comparison of the current year's safety belt use rates by age and sex with last year's rates show an eight-percentage-point drop in the belt use for male occupants who are 16 to 29 years of age. The use rate for females in this age groups also dropped by about 4 percentage points.

Table 6. Percent Shoulder Belt Use and Unweighted N by Age and Sex (All Vehicle Types Combined)

Age Group	Male		Female	
	Percent Use	Unweighted N	Percent Use	Unweighted N
0 - 3	71.3	12	72.9	7
4 - 15	75.4	143	73.2	123
16 - 29	48.9	1,190	66.7	983
30 - 59	66.1	3,245	81.8	2,640
60 - Up	72.2	588	83.2	463

Historical Trends

The current direct observation survey is the seventh yearly survey in a row that utilizes the sampling design and procedures implemented in 1993 (Streff, Eby, Molnar, Joksch, & Wallace, 1993). As such, it is possible to investigate safety belt use trends over the last

several years. Because only passenger cars were observed in the 1993 study, the data from this study cannot be used for determining a statewide rate under the new guidelines (NHTSA, 1998) and are therefore not included in the historical trends except where vehicle type was considered.

Overall Belt Use Rate. Figure 3 shows the statewide safety belt use rate for all vehicles combined over the last 6 years. The use rate has shown a consistent increase over the last 5 years, with the safety belt use rate increasing by 7.4 percentage points since 1994. This finding shows that efforts to increase safety belt use in Michigan have been effective over the last 6 years and should be continued.

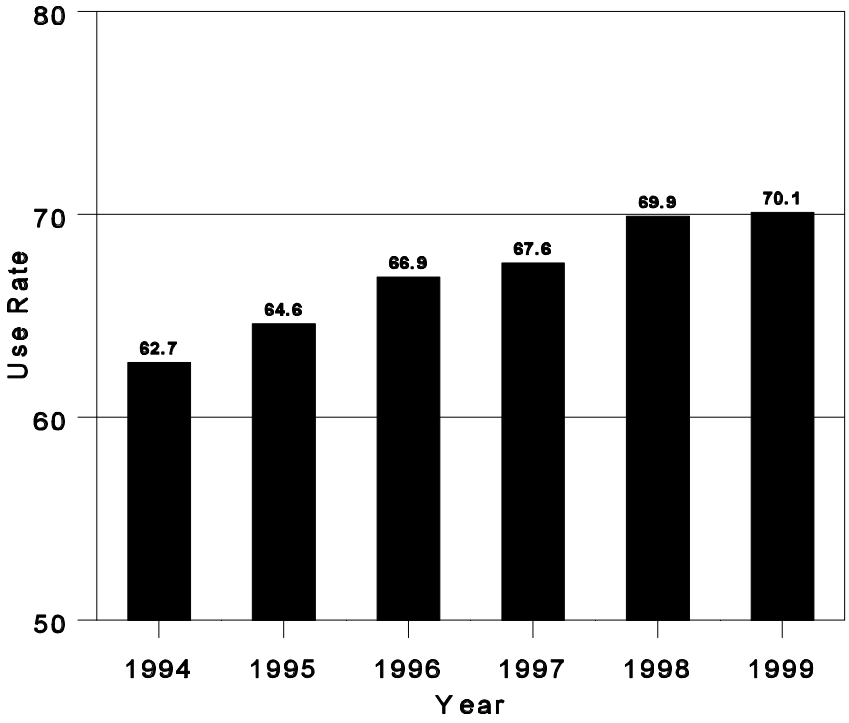

Figure 3. Front-Outboard Shoulder Belt Use by Year (All Vehicle Types Combined).

Overall Belt Use Rate by Stratum. Figure 4 shows the statewide safety belt use rate for all vehicles combined over the last 6 years by stratum. For all strata, there is a general upward trend in safety belt belt use over the last 6 years with the greatest increase in use found in Stratum 4.

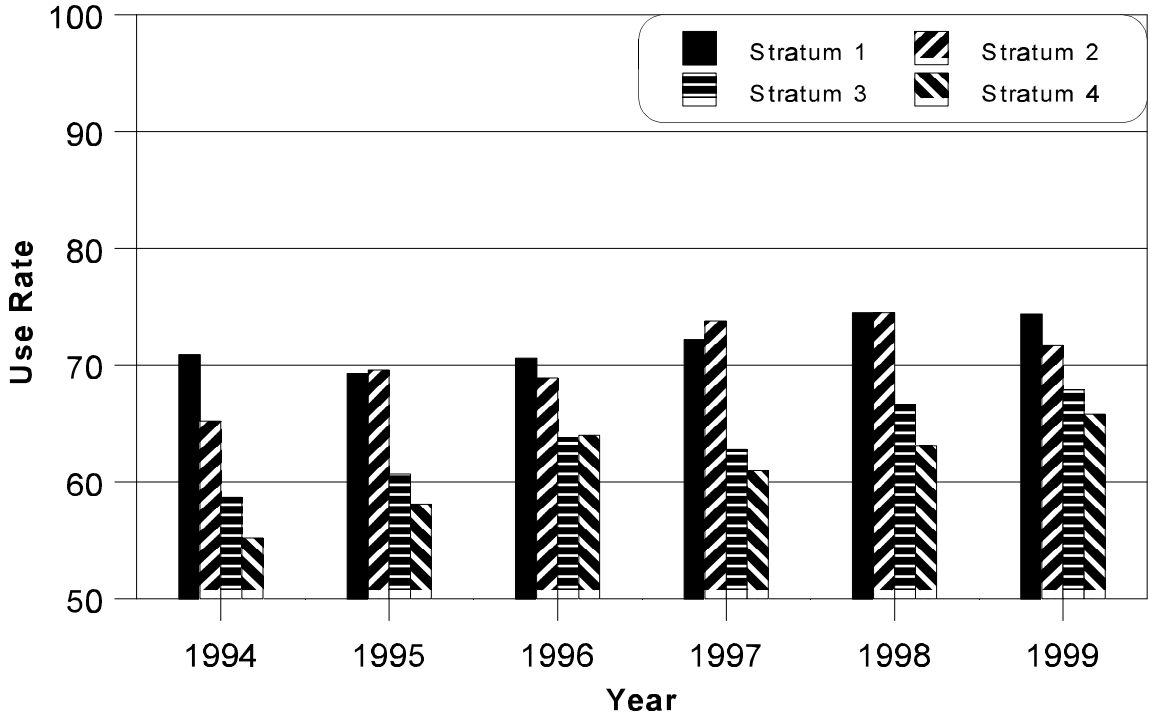

Figure 4. Front-Outboard Shoulder Belt Use by Year and Stratum (All Vehicle Types Combined).

Belt Use by Site Type. Figure 5 shows the estimated safety belt use rates for all vehicles combined as a function of whether the site was a freeway exit ramp or a local intersection. The difference in use rates has remained consistent over the last 6 years, with the use rate for freeway exit ramps consistently higher than for local intersections.

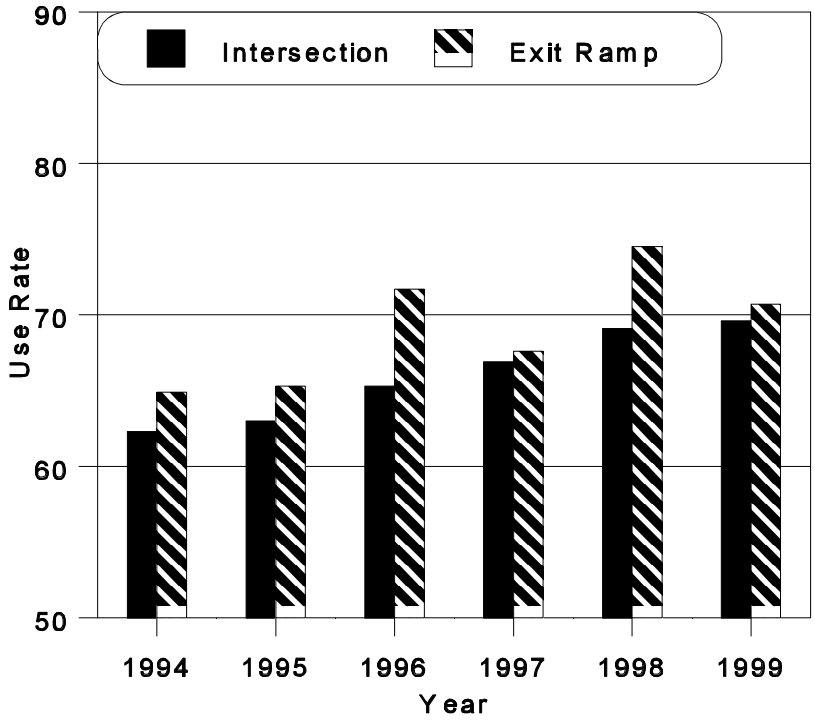

Figure 5. Front Outboard Shoulder Belt Use by Site Type and Year (All Vehicle Types).

Belt Use By Sex. Figure 6 shows front-outboard safety belt use by sex since 1994. Safety belt use by females for every survey year is significantly higher than for males. The decreasing difference in belt use between males and females that we had been tracking since 1996 did not continue this year.

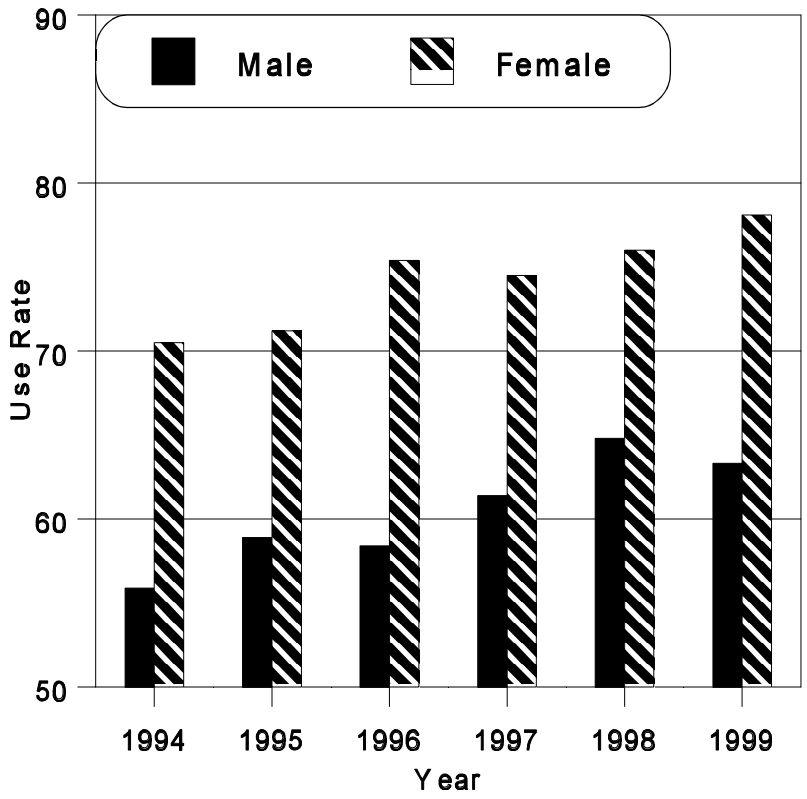

Figure 6. Front-Outboard Shoulder Belt Use by Sex and Year (All Vehicle Types Combined).

Belt Use By Seating Position. Figure 7 shows front-outboard safety belt use by seating position and year. Safety belt use by drivers has been significantly higher than for front-outboard passengers since 1994, with little change in the absolute difference between the two. These results show that efforts to increase passenger safety belt use should be strengthened.

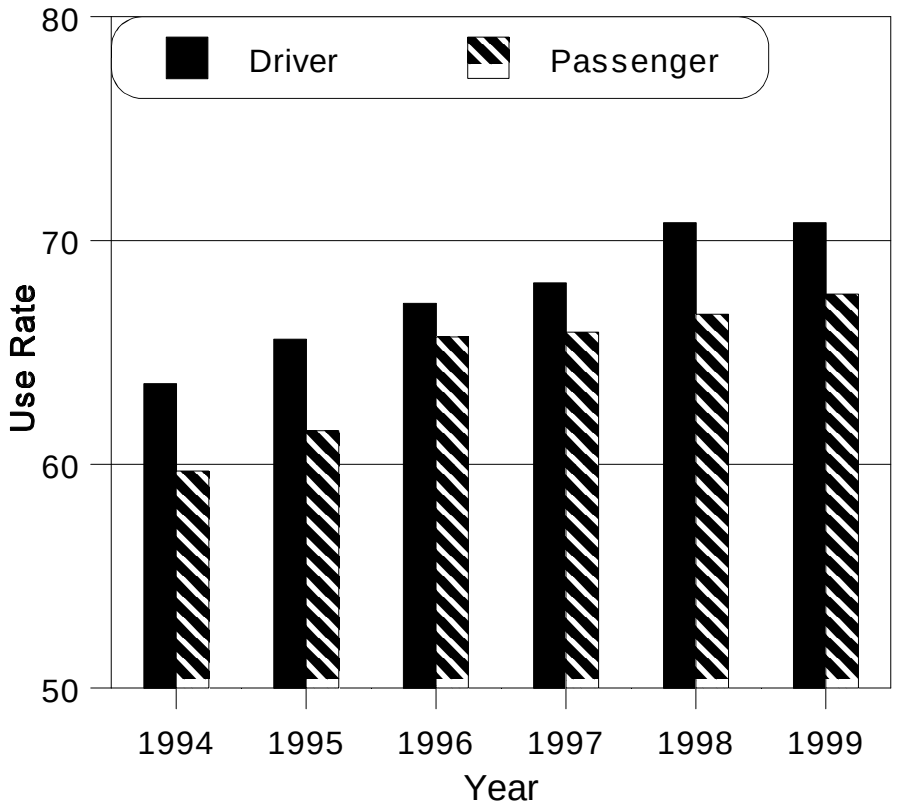

Figure 7. Front-Outboard Shoulder Belt Use by Seating Position (All Vehicle Types Combined).

Belt Use by Age. Figure 8 shows front-outboard safety belt use by age group over the last 6 years for all vehicles combined. As shown in this figure, the use rates by age have been ordered somewhat consistently each year with the 16-to-29-year-old age group having the lowest safety belt use rates. This figure also shows the large decrease in the safety belt use rate in 1999 for the 16-to-29 year olds. While great strides have been made in increasing belt use for the 16-to-29-year-old population since 1994, the data show that greater efforts should be made to increase belt use for this age group.

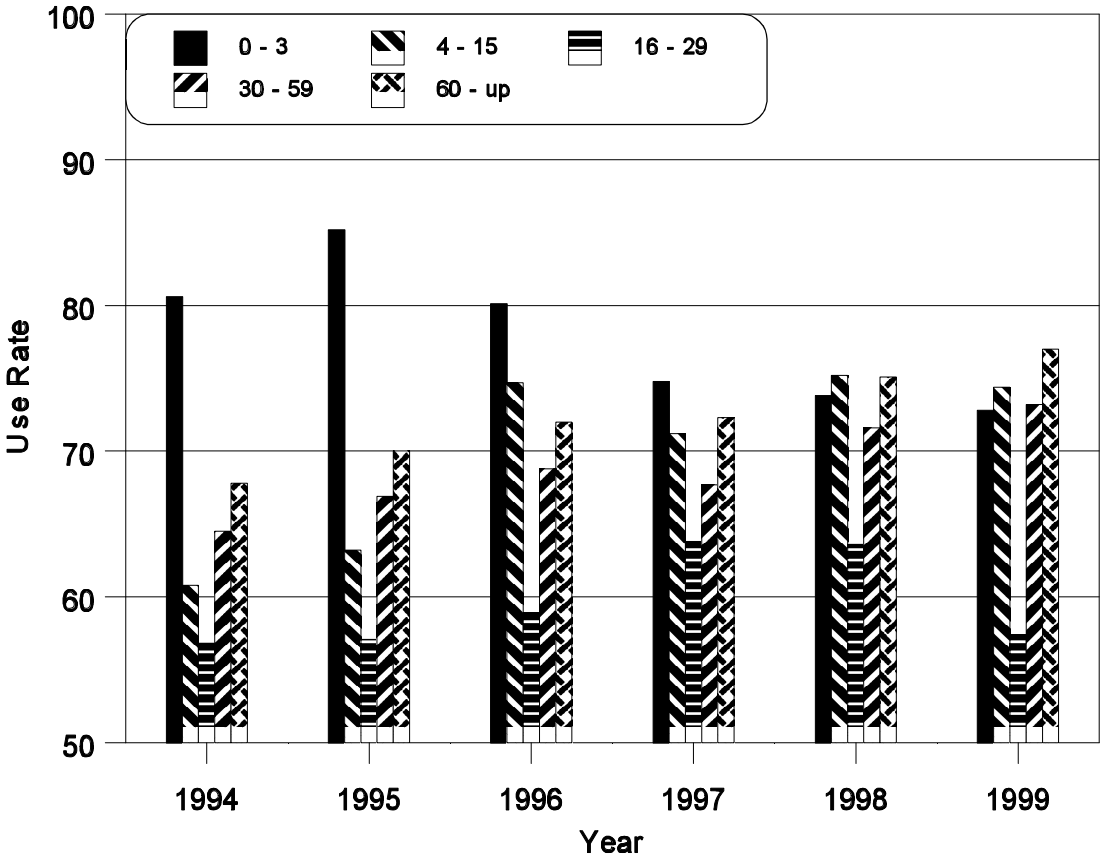

Figure 8. Front-Outboard Shoulder Belt Use by Age and Year (All Vehicle Types Combined).

Belt Use by Vehicle Type and Year. Figure 9 shows motor vehicle occupant belt use by the type of vehicle over the last 7 years. Belt use for 1993 only shows passenger vehicles because only this vehicle type was observed in that year. As can be seen in this figure, pickup truck occupants were less likely to use a safety belt than occupants of other types of vehicles across all years studied.

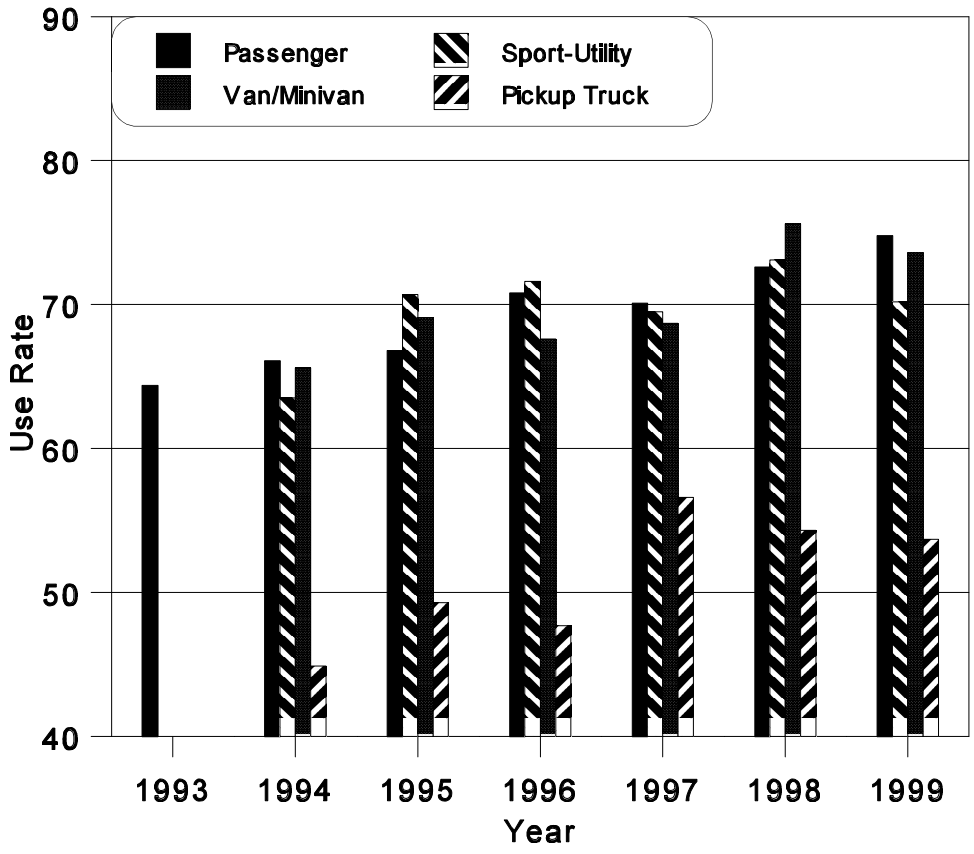

Figure 9. Front-Outboard Shoulder Belt Use by Vehicle Type and Year.

DISCUSSION

The estimated statewide belt use rate for front-outboard occupants of passenger cars, sport-utility vehicles, vans/minivans, and pickup trucks combined was 70.1 ± 2.2 percent. When compared with last year's combined use rate of 69.9 ± 1.8 percent (Eby & Olk, 1998), the current rate shows that front outboard shoulder belt use in Michigan has remained steady over the last 12 months. Furthermore, the combined safety belt use rate from 1994 until now (see Figure 3), shows that safety belt use in Michigan has increased by 7.4 percentage points since 1994. This finding shows that efforts to increase safety belt use in Michigan have been effective over the last 6 years and should be continued.

Belt use by the various subcategories showed the usual trends (Eby, Molnar, & Olk, in press). Belt use was higher for exit ramps than for intersections. This difference in use rates has remained consistent over the last 6 years. As discussed by Slovic (1984; see also Eby & Molnar, 1999), this finding may show that people judge whether to use a safety belt on a trip-by-trip basis and erroneously consider travel on limited-access roadways as less safe than travel on other roadways. Such erroneous reasoning could be addressed in PI&E programs.

Belt use was also higher for females than for males. When belt use by sex was considered over the last 6 years, we find that both male and female belt use has only increased by slightly more than 7 percent. This finding suggests that statewide efforts to increase belt use for males and females have been effective over the last 6 years and should be continued. Despite the fact that female belt use is significantly higher than male belt use, females should not be ignored in PI&E efforts--their current belt use rate of 78 percent is still far below the national goal of 85 percent by 2000.

The study also showed that belt use for drivers is consistently higher than for passengers over the past 6 years, although both have increased. Our analysis indicates that new efforts should be made to encourage passengers to use safety belts. Further research is essential to better understand the dynamics of passenger belt use in order to develop appropriate and effective PI&E programs.

As is quite typically found, belt use for the 16-to-29-year-old age group was the lowest of any age group. This year the safety belt use rate for the 16-to-29-year-old group dropped unexpectedly. NHTSA has recognized that current traffic safety messages for this age group may not be cognitively appropriate and has begun an effort to better understand cognitive development and the factors which influence thinking in young drivers (see, e.g., Eby & Molnar, 1999). Such information may allow for the development of more appropriate traffic safety messages for this age group. Eby and Molnar (1999) have developed a set of preliminary cognitive-based guidelines for developing appropriate traffic safety messages for youth. These guidelines, categorized as related to implementation or content, include the following:

Implementation:

- Because of potentially deficient reading and writing ability, programs and messages for children under 16 years of age, particularly males, should be oral rather than written.

- Because the evidence shows that driving behaviors can be learned from parents, one way of improving the traffic safety of young drivers would be to educate parents of young drivers about how their driving, alcohol consumption patterns, and safety belt use may be emulated by their children.

- Programs and messages intended to facilitate moral reasoning among young people should be conducted in a variety of settings (e.g., home, school, community) in order to maximize opportunities for social experience and role taking.

Content:

- The four requirements for observational learning, attention, memory, ability, and motivation, should be integrated into any message or program designed to demonstrate appropriate traffic safety behaviors. Particular attention should be paid to understanding the recipient's motivation for learning the behavior.

- Arguments should be presented in a positive framework. For example, it is better to say, "drive while you are alert and conscientious" than to say "do not drink and drive."

- Because young drivers, in particular males, tend to overestimate their driving skills and underestimate the skills of others (optimism bias), and therefore tend to perceive their crash risk as less than others, inclusion

of peer-group testimonials that address the optimism bias might be effective in overcoming this incorrect reasoning.

< Messages and programs should promote safety belt use. Not only does safety belt use have a direct effect on traffic safety, it might also increase the perceived risk of crash involvement for younger drivers.

The analysis of safety belt use by vehicle type showed that occupants in passenger cars, sport-utility vehicles, and vans/minivans used safety belts at a rate above 70 percent (see Figure 9). Unfortunately, the use rate for pickup truck occupants continues to be low, although the comparison across the years shows that significant strides have been made in increasing use among this population. Thus, continued efforts to encourage belt use by occupants of pickup trucks are warranted.

Collectively, these findings suggest that enforcement and PI&E programs by the Michigan Department of State Police Office of Highway Safety Planning, and other local programs, have been effective in increasing belt use in Michigan over the last 6 years. However, the new national goal of 85 percent belt use by the year 2000 and 90 percent belt use by 2005 (NHTSA, 1997), and Michigan's new goal of maintaining at least 80 percent overall belt use after December 2005, are still many percentage points away for Michigan. If we continue to increase belt use statewide by our average of 1.23 percentage points per year, Michigan will miss the national year 2000 goal by more than 13 percentage points and Michigan's year 2005 goal by more than 3 percentage points. Thus, new efforts must be implemented to more rapidly boost the rate of safety belt use in Michigan.

The four-point plan for increasing belt use nationwide that was outlined earlier, provides a good framework for increasing belt use in Michigan. As stated in this plan, enactment of strong policy for mandatory safety belt use is crucial. Thus, one activity that will very likely be effective in increasing safety belt use is the change from secondary to standard enforcement. Findings from a number of studies (e.g., Campbell, 1987; NHTSA, 1997) indicate that statewide belt use rates are higher in states with primary enforcement than in states with secondary enforcement. Further support for this claim comes from California, the first state

to change from secondary to primary enforcement. An evaluation of belt use both before and after implementation of a primary enforcement law showed that belt use increased from 58 to 76 percent in the first few months after switching to primary enforcement (Ulmer, Preusser, & Preusser, 1994).

The presidential safety belt initiative also highlights the importance of active and visible enforcement programs. Thus, even without legislative changes, stricter and more visible enforcement of Michigan's current law, combined with major publicity campaigns, could be effective in increasing belt use. Studies have shown that special safety belt enforcement programs can be particularly effective in raising safety belt use rates even in states without a primary safety belt use law (e.g., Evans, 1991; Foss, Bierness, & Sprattler, 1994; Mortimer, 1992; Streff, Molnar, & Christoff, 1993). Thus, police have many opportunities to affect the segment of the population at greatest risk for nonuse. NHTSA (1997) suggests several enforcement approaches, including ticketing, conducting checkpoints, safety checks, child safety seat clinics, and having officers serve as role models for the public through their own safety belt use, that could be tailored to a particular community's needs.

The other two points outlined in the plan--building public-private partnerships and increasing effective public education--can also be used to increase safety belt use in Michigan. While Michigan already devotes extensive efforts in both areas, continued and expanded support of the efforts is critical for reaching both the state and national goals.

REFERENCES

Campbell, B.J. (1987). *The Relationship of Seat Belt Law Enforcement to Level of Belt Use*. Chapel Hill, NC: University of North Carolina Highway Safety Research Center.

Cochran, W. W. (1977). *Sampling Techniques, 3rd ed.* New York, NY: Wiley.

Eby, D. W. & Christoff, C. (1996). *Direct Observation of Safety Belt Use in Michigan: Fall 1996.* (Report No. UMTRI-96-34). Ann Arbor, MI: The University of Michigan Transportation Research Institute.

Eby, D.W. & Hopp, M.L. (1997). *Direct Observation of Safety Belt Use in Michigan: Fall 1997.* (Report No. UMTRI-97-41). Ann Arbor, MI: The University of Michigan Transportation Research Institute.

Eby, D.W., Kostyniuk, L.P., & Christoff, C. (1997). *Child Restraint Device Use and Misuse in Michigan*. (Report No. UMTRI-97-36). Ann Arbor, MI: The University of Michigan Transportation Research Institute.

Eby, D.W., Kostyniuk, L.P., & Vivoda, J.M. (1999). *An Analysis of Restraint Use by Children in Michigan*. (Report No. UMTRI-99-24). Ann Arbor, MI: The University of Michigan Transportation Research Institute.

Eby, D.W. & Molnar, L.J. (1999). *Matching Safety Strategies to Youth Characteristics: A Literature Review of Cognitive Development*. (Report No. DOT-HS-808-927). Washington, DC: US Department of Transportation.

Eby, D.W., Molnar, L.J., & Olk, M.L. (in press). Trends in driver and front-right passenger safety belt use in Michigan: 1984-1998. *Accident Analysis & Prevention*.

Eby, D.W. & Olk, M.L. (1998). *Direct Observation of Safety Belt Use in Michigan: Fall 1997.* (Report No. UMTRI-98-46). Ann Arbor, MI: The University of Michigan Transportation Research Institute.

Eby, D. W. & Streff, F. M. (1994). *How to Conduct a Safety Belt Survey: A Step-by-Step Guide*. Ann Arbor, MI: The University of Michigan Transportation Research Institute.

Eby, D.W., Streff, F. M., & Christoff, C. (1994). *Direct Observation of Safety Belt Use in Michigan: Fall 1994.* (Report No. UMTRI-94-32). Ann Arbor, MI: The University of Michigan Transportation Research Institute.

Eby, D.W., Streff, F. M., & Christoff, C. (1995). *Direct Observation of Safety Belt Use in Michigan: Fall 1995.* (Report No. UMTRI-95-39). Ann Arbor, MI: The University of Michigan Transportation Research Institute.

Evans, L. (1991). *Traffic Safety and the Driver*. New York, NY: Van Nostrand Reinhold.

Federal Highway Administration (1982). *Highway Statistics 1982*. Washington, DC: US Department of Transportation.

Foss, R.D., Bierness, D.J., & Sprattler, K. (1994). Seat belt use among drinking drivers in Minnesota. *American Journal of Public Health*, **84**, 1732-1737.

Mortimer, R.G. (1992). Extra enforcement and the use of seat belts by drivers in Illinois. *Accident Analysis & Prevention*, **24**, 661-666.

Motor Vehicle Manufacturers Association (1991). *Compilation of State Safety Belt Use Laws*. MVMA.

National Highway Traffic Safety Administration (1992). Guidelines for State Observational Surveys of Safety Belt and Motorcycle Helmet Use. *Federal Register*, **57(125)**, 28899-28904.

National Highway Traffic Safety Administration (1997). *Presidential Initiative for Increasing Seat Belt Use Nationwide: Recommendations from the Secretary of Transportation*. Washington, DC: US Department of Transportation.

National Highway Traffic Safety Administration (1998). *Uniform Criteria for State Observational Surveys of Seat Belt Use*. (Docket No. NHTSA-98-4280). Washington, DC: US Department of Transportation.

National Highway Traffic Safety Administration (1999, personal communication). Letter to the Executive Director of the Michigan Office of Highway Safety Planning outlining federal regulations regarding inclusion of commercial/noncommercial vehicle occupants. April, 1999.

Slovic, P. (1984). Risk theory: Conceptual frames for understanding risk taking in young drivers. In R. Blackman, G. Brown, D. Cox, S. Sheps, & R. Tonkin (Eds.), *Adolescent Risk Taking Behavior*. British Columbia, Canada: University of British Columbia.

Streff, F. M., Eby, D. W., Molnar, L. J., Joksch, H. C., & Wallace, R. R. (1993). *Direct Observation of Safety Belt and Motorcycle Helmet Use in Michigan: Fall 1993*. (Report No. UMTRI-93-44). Ann Arbor, MI: The University of Michigan Transportation Research Institute.

Streff, F. M. & Molnar, L. J. (1990). *Direct Observation of Safety Belt Use in Michigan: Spring 1990*. (Report No. UMTRI-90-33). Ann Arbor, MI: The University of Michigan Transportation Research Institute.

Streff, F. M., Molnar, L. J., & Christoff, C. (1993). *Direct Observation of Safety Belt Use in Michigan: Summer 1992*. (Report No. UMTRI-93-04). Ann Arbor, MI: The University of Michigan Transportation Research Institute.

Ulmer, R. G., Preusser, C.W., & Preusser, D.F. (1994). *Evaluation of California's Safety Belt Law Change to Primary Enforcement.* (Report No. DOT-HS-808-205). Washington, DC: US Department of Transportation.

U.S. Bureau of the Census (1992). *1990 Census of Population and Housing* (from University of Michigan UM-ULibrary Gopher-computer datafile).

Wagenaar, A. C., Businski, K. L., & Molnar, L. J. (1986a). *Direct Observation of Safety Belt Use in Michigan: April 1986*. (Report No. UMTRI-86-27). Ann Arbor, MI: The University of Michigan Transportation Research Institute.

Wagenaar, A. C., Businski, K. L., & Molnar, L. J. (1986b). *Direct Observation of Safety Belt Use in Michigan: July 1986*. (Report No. UMTRI-86-43). Ann Arbor, MI: The University of Michigan Transportation Research Institute.

Wagenaar, A. C. & Molnar, L. J. (1989). *Direct Observation of Safety Belt Use in Michigan: Spring 1989*. (Report No. UMTRI-89-12). Ann Arbor, MI: The University of Michigan Transportation Research Institute.

Wagenaar, A. C., Molnar, L. J., & Businski, K. L. (1987a). *Direct Observation of Safety Belt Use in Michigan: December 1986*. (Report No. UMTRI-87-03). Ann Arbor, MI: The University of Michigan Transportation Research Institute.

Wagenaar, A. C., Molnar, L. J., & Businski, K. L. (1987b). *Direct Observation of Safety Belt Use in Michigan: April 1987*. (Report No. UMTRI-87-25). Ann Arbor, MI: The University of Michigan Transportation Research Institute.

Wagenaar, A. C., Molnar, L. J., & Businski, K. L. (1987c). *Direct Observation of Safety Belt Use in Michigan: July 1987*. (Report No. UMTRI-87-42). Ann Arbor, MI: The University of Michigan Transportation Research Institute.

Wagenaar, A. C., Molnar, L. J., & Businski, K. L. (1988a). *Direct Observation of Safety Belt Use in Michigan: Fall 1987*. (Report No. UMTRI-88-03). Ann Arbor, MI: The University of Michigan Transportation Research Institute.

Wagenaar, A. C., Molnar, L. J., & Businski, K. L. (1988b). *Direct Observation of Safety Belt Use in Michigan: Spring 1988*. (Report No. UMTRI-88-24). Ann Arbor, MI: The University of Michigan Transportation Research Institute.

Wagenaar, A. C. & Wiviott, M. B. T. (1985a). *Direct Observation of Safety Belt Use in Michigan: December 1984*. (Report No. UMTRI-85-11). Ann Arbor, MI: The University of Michigan Transportation Research Institute.

Wagenaar, A. C. & Wiviott, M. B. T. (1985b). *Direct Observation of Safety Belt Use in Michigan: July 1985*. (Report No. UMTRI-85-34). Ann Arbor, MI: The University of Michigan Transportation Research Institute.

Wagenaar, A. C., Wiviott, M. B. T., & Businski, K. L. (1986). *Direct Observation of Safety Belt Use in Michigan: December 1985*. (Report No. UMTRI-86-05). Ann Arbor, MI: The University of Michigan Transportation Research Institute.

Wagenaar, A. C., Wiviott, M. B. T., & Compton, C. (1985). *Direct Observation of Safety Belt Use in Michigan: April 1985*. (Report No. UMTRI-85-26). Ann Arbor, MI: The University of Michigan Transportation Research Institute.

Winnicki, J. (1995). *Safety Belt Use Laws: Evaluation of Primary Enforcement and Other Provisions*. (Report No. DOT-HS-808-324). Washington, DC: US Department of Transportation.

APPENDIX A

Data Collection Forms

SITE DESCRIPTION 1999

SITE # __ __ __ (1 2 3) SITE LOCATION_____

SITE TYPE	SITE CHOICE	TRAFFIC CONTROL
1G Intersection	1G Primary	1G Traffic Light
2G Freeway	2G Alternate	2G Stop sign
4	5	3G None
Exit No. _____		4G Other _____
		6

DATE (month/day): __ __/__ __/1999 (7 8 9 10)

OBSERVER	DAY OF WEEK	WEATHER
1G Shumit	1G Monday	1G Mostly Sunny
2G Steve	2G Tuesday	2G Mostly Cloudy
3G John	3G Wednesday	3G Rain
4G Jim	4G Thursday	4G Snow
5G Jonathon	5G Friday	13
6G Tiffani	6G Saturday	
7G Dave	7G Sunday	
11	12	

START TIME: __ __:__ __ (14 15 16 17) (24 hour clock) END TIME: __ __:__ __ (18 19 20 21) (24 hr clock)

INTERRUPTION (total number of minutes during observation period): __ __

22 23

MEDIAN: 1G Yes
2G No
24

TRAFFIC COUNT 1: __ __ __ (25 26 27)

TRAFFIC COUNT 2:__ __ __ (28 29 30)

COMMENTS:

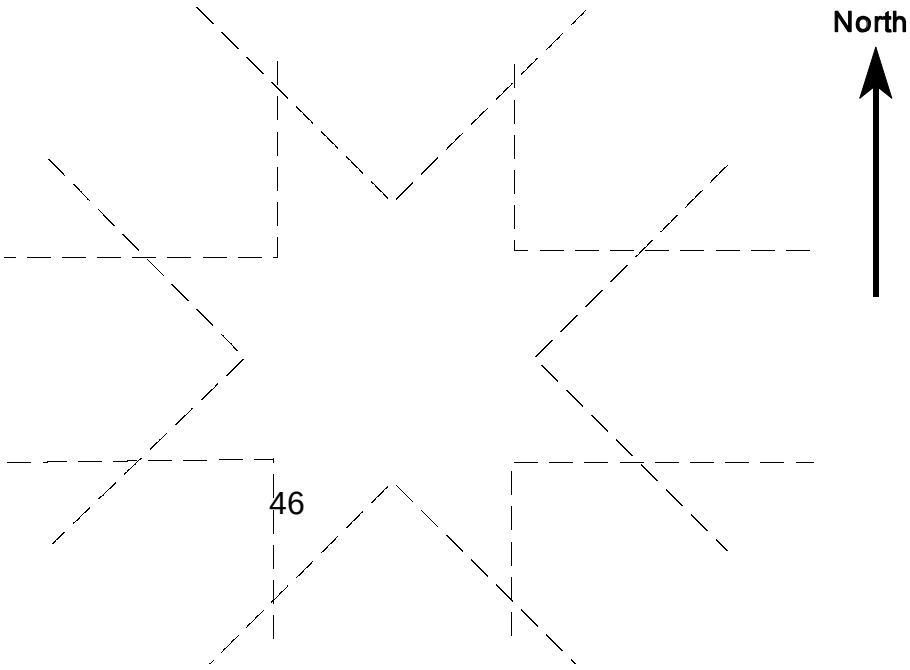

SITE # ___ ___ ___ PAGE #_____
1 2 3

ATTENTION CODING: DUPLICATE COL 1 - 3 FOR ALL VEHICLES **1999**

DRIVER	1G Not belted 2G Belted 3G B Back 4G U Arm 4	1G Male 2G Female 5	2G 4 - 15 3G 16 - 29 4G 30 - 59 5G 60+ 6	VEHICLE TYPE 1G Passenger car 2G Van 3G Utility 4G Pick-up 7	
FRONT-RIGHT PASSENGER	1G Not belted 2G Belted 3G B Back 4G U Arm 5G CRD 8	1G Male 2G Female 9	1G 0 - 3 2G 4 - 15 3G 16 - 29 4G 30 - 59 5G 60+ 10	Office Use Only: ___ ___ ___ 11 12 13	COMM. VEHICLE 1G No 2G Yes 14

DRIVER	1G Not belted 2G Belted 3G B Back 4G U Arm 4	1G Male 2G Female 5	2G 4 - 15 3G 16 - 29 4G 30 - 59 5G 60+ 6	VEHICLE TYPE 1G Passenger car 2G Van 3G Utility 4G Pick-up 7	
FRONT-RIGHT PASSENGER	1G Not belted 2G Belted 3G B Back 4G U Arm 5G CRD 8	1G Male 2G Female 9	1G 0 - 3 2G 4 - 15 3G 16 - 29 4G 30 - 59 5G 60+ 10	Office Use Only: ___ ___ ___ 11 12 13	COMM. VEHICLE 1G No 2G Yes 14

DRIVER	1G Not belted 2G Belted 3G B Back 4G U Arm 4	1G Male 2G Female 5	2G 4 - 15 3G 16 - 29 4G 30 - 59 5G 60+ 6	VEHICLE TYPE 1G Passenger car 2G Van 3G Utility 4G Pick-up 7	
FRONT-RIGHT PASSENGER	1G Not belted 2G Belted 3G B Back 4G U Arm 5G CRD 8	1G Male 2G Female 9	1G 0 - 3 2G 4 - 15 3G 16 - 29 4G 30 - 59 5G 60+ 10	Office Use Only: ___ ___ ___ 11 12 13	COMM. VEHICLE 1G No 2G Yes 14

DRIVER	1G Not belted 2G Belted 3G B Back 4G U Arm 4	1G Male 2G Female 5	2G 4 - 15 3G 16 - 29 4G 30 - 59 5G 60+ 6	VEHICLE TYPE 1G Passenger car 2G Van 3G Utility 4G Pick-up 7

FRONT-RIGHT PASSENGER	1G Not belted 2G Belted 3G B Back 4G U Arm 5G CRD 8	1G Male 2G Female 9	1G 0 - 3 2G 4 - 15 3G 16 - 29 4G 30 - 59 5G 60+ 10	Office Use Only: ___ ___ ___ 11 12 13	COMM. VEHICLE 1G No 2G Yes 14

APPENDIX B

Site Listing

Survey Sites By Number

No.	County	Site Location	Type	Str
001	Oakland	EB Whipple Lake Rd. & Eston Rd.	I	1
002	Kalamazoo	NB 34th St. & V. Ave.	I	1
003	Oakland	SB Pontiac Trail & 10 Mile Rd.	I	1
004	Washtenaw	SB Moon Rd. & Ann Arbor-Saline Rd./Saline-Milan Rd.	I	1
005	Oakland	WB Drahner Rd. & Baldwin Rd.	I	1
006	Oakland	SB Rochester Rd. & 32 Mile Rd./Romeo Rd.	I	1
007	Oakland	SB Williams Lake Rd. & Elizabeth Lake Rd.	I	1
008	Ingham	SB Searles Rd. & Iosco Rd.	I	1
009	Kalamazoo	WB D Ave. & Riverview Dr.	I	1
010	Washtenaw	EB N. Territorial Rd. & Dexter-Pinckney Rd.	I	1
011	Washtenaw	NB Schleeweis Rd./Macomb St. & W. Main St.	I	1
012	Ingham	NB Shaftsburg Rd. & Haslett Rd.	I	1
013	Oakland	NB Middlebelt Rd. & 9 Mile Rd.	I	1
014	Washtenaw	WB Packard Rd. & Carpenter Rd.	I	1
015	Ingham	EB Haslett Rd. & Marsh Rd.	I	1
016	Washtenaw	NB Jordan Rd./Monroe St. & US-12/Michigan Ave.	I	1
017	Washtenaw	SB M-52/Main St. & Old US-12	I	1
018	Kalamazoo	SB 8th St. & Q Ave.	I	1
019	Washtenaw	WB 8 Mile Rd. & Pontiac Trail	I	1
020	Oakland	SB Lahser Rd. & 11 Mile Rd.	I	1
021	Kalamazoo	NB Ravine Rd. & D Ave.	I	1
022	Washtenaw	EB Glacier Way/Glazier Way & Huron Pkwy.	I	1
023	Washtenaw	WB Bethel Church Rd. & M-52	I	1
024	Washtenaw	SB Platt Rd. & Willis Rd.	I	1
025	Ingham	WB Fitchburg Rd. & Williamston Rd.	I	1
026	Washtenaw	EB Merritt Rd. & Stoney Creek Rd.	I	1
027	Oakland	SB Hickory Ridge Rd. & M-59/Highland Rd.	I	1
028	Kalamazoo	SB Douglas Ave. & D Ave.	I	1
029	Oakland	WB Walnut Lake Rd. & Haggerty Rd.	I	1
030	Oakland	NB Jossman Rd. & Grange Hall Rd.	I	1
031	Kalamazoo	EB H Ave. & 3rd St.	I	1
032	Kalamazoo	EB TU Ave. & 24th St./Sprinkle Rd.	I	1
033	Oakland	EBR I-96 & Wixom Rd. (Exit 159)	ER	1
034	Washtenaw	WBL I-94 & Whittaker Rd./Huron St. (Exit 183)	ER	1
035	Kalamazoo	SBR US-131 & M-43	ER	1
036	Washtenaw	SBR US-23 & N. Territorial Rd.	ER	1
037	Kalamazoo	EBL I-94 & Portage Rd.	ER	1
038	Oakland	EBL I-696 & Orchard Lake Rd.	ER	1
039	Kalamazoo	WBL I-94 & 9th St. (Exit 72)	ER	1
040	Washtenaw	WBR I-94 & Jackson Rd.	ER	1
041	Kalamazoo	NBL US-131 & W Ave./Eliza St.	ER	1
042	Kalamazoo	NBR US-131 & U Ave.	ER	1

043	Livingston	SB County Farm Rd. & Coon Lake Rd.	I	2
044	Bay	WB Nebodish Rd. & Knight Rd.	I	2
045	Macomb	SB Camp Ground Rd. & 31 Mile Rd.	I	2
046	Jackson	SB Benton Rd./Moon Lake Rd. & M-50/ Brooklyn Rd.	I	2
047	Allegan	SB 6th St. & M-89	I	2
048	Kent	EB 36th St. & Snow Ave.	I	2
049	Livingston	EB Chase Lake Rd. & Fowlerville Rd.	I	2
050	Allegan	WB 144th Ave. & 2nd St.	I	2
051	Livingston	SB Cedar Lake Rd. & Coon Lake Rd.	I	2
052	Jackson	NB Mt. Hope Rd. & Waterloo-Munith Rd.	I	2
053	Kent	WB Cascade Rd. & Thornapple River Dr.	I	2
054	Allegan	NB 62nd St. & 102nd Ave.	I	2
055	Kent	SB Meddler Ave. & 18 Mile Rd.	I	2
056	Eaton	SB Houston Rd. & Kinneyville Rd.	I	2
057	Macomb	SB M-19/Memphis Ridge Rd. & 32 Mile Rd./ Division Rd.	I	2
058	Allegan	NB 66th St. & 118th Ave.	I	2
059	Grn Traverse	NB Silver Lake Rd./County Rd. 633 & US-31	I	2
060	Grn Traverse	EB Riley Rd./Tenth St. & M-137	I	2
061	Bay	SB 9 Mile Rd. & Beaver Rd.	I	2
062	Kent	SB Ramsdell Dr. & M-57/14 Mile Rd.	I	2
063	Eaton	NB Ionia Rd. & M-50/Clinton Trail	I	2
064	Macomb	EB 23 Mile Rd. & Romeo Plank Rd.	I	2
065	Livingston	NB Old US-23/Whitmore Lake Rd. & Grand River Rd.	I	2
066	Jackson	SWB Horton Rd. & Badgley Rd.	I	2
067	Kent	SB Belmont Ave. & West River Dr.	I	2
068	Eaton	EB 5 Point Hwy. & Ionia Rd.	I	2
069	Allegan	WB 129th Ave. & 10th St.	I	2
070	Eaton	EBR M-43 & M-100	I	2
071	Ottawa	WB Taylor St. & 72nd Ave.	I	2
072	Bay	EB Cass Rd. & Farley Rd.	I	2
073	Allegan	EB 126th Ave. & 66th St.	I	2
074	Bay	NB Mackinaw Rd. & Cody-Estey Rd.	I	2
075	Jackson	EBR I-94 & Elm Ave.	ER	2
076	Kent	NBR US-131 & 100th St. (Exit 74)	ER	2
077	Ottawa	NBR I-196 & Byron Rd.	ER	2
078	Kent	NBL US-131 & Hall St.	ER	2
079	Macomb	SBL M-53 & 26 Mile Rd.	ER	2
080	Bay	NBR I-75 & Wilder Rd. (Exit 164)	ER	2
081	Livingston	EBR I-96 & Fowlerville Rd. (Exit 129)	ER	2
082	Macomb	EB I-94 & 12 Mile Rd. (Exit 231)	ER	2
083	Jackson	WBR I-94 & Sargent Rd. (Exit 145)	ER	2
084	Allegan	NBP US-31/I-196 & Old US-31/68th St.	ER	2
085	Genesee	SB Van Slyke Rd. & Maple Ave.	I	3
086	Monroe	WB Ida Center Rd. & Summerfield Rd.	I	3
087	Saginaw	WB Baldwin Rd. & Fowler Rd.	I	3

088	Calhoun	NB 23 Mile Rd. & V Drive N.		I	3	
089	Saginaw	WB Wadsworth Rd. & Portsmouth Rd.		I	3	
090	Lenawee	WB Slee Rd. & US-223			I	3
091	Van Buren	WB 36th Ave. & M-40		I	3	
092	Van Buren	EB 63rd Ave. & County Rd. 652		I	3	
093	Lapeer	WB McKeen Lake Rd. & Flint River Rd.		I	3	
094	St. Joseph	NB Thomas Rd. & M-12		I	3	
095	Saginaw	WB Rathbun Rd. & Moorish Rd.		I	3	
096	Berrien	NB Fikes Rd. & Coloma Rd.		I	3	
097	Genesee	WB Hegal Rd. & M-15/State Rd.		I	3	
098	Lapeer	EB M-90 & M-90/M-53		I	3	
099	Saginaw	NB Thomas Rd. & Swan Creek Rd.		I	3	
100	Lenawee	WB Pixley Rd. & Deer Field Rd./Beaver Rd.			I	3
101	Van Buren	NB County Rd. 665 & M-40		I	3	
102	Van Buren	WB County Rd. 374 & Red Arrow Hyw.			I	3
103	Calhoun	SEB Michigan Ave./Austin Rd. & 28 Mile Rd./N. Eaton Rd.		I	3	
104	St. Clair	WB Norman Rd. & M-19/Emmett Rd.		I	3	
105	Monroe	EB Oakville-Waltz Rd. & Sumpter Rd.		I	3	
106	Berrien	WB Glenlord Rd. & Washinton Ave.		I	3	
107	Muskegon	NB Whitbeck Rd. & Fruitvale Rd.		I	3	
108	Monroe	SB Petersburg Rd. & Ida West Rd./ N. Division St.	I	3		
109	St. Clair	WB Masters Rd. & M-19		I	3	
110	St. Joseph	SB Zinsmaster Rd. & M-60		I	3	
111	Shiawassee	NB State Rd. & Lansing Rd.		I	3	
112	Van Buren	EB Celery Center Rd. & M-51		I	3	
113	Shiawassee	SB Geeck Rd. & M-21		I	3	
114	Muskegon	SB Holton Duck Lake Rd. & Ryerson Rd./ Fourth St.		I	3	
115	Berrien	WB Glenlord Ave. & Hollywood Rd.		I	3	
116	Lenawee	SB S. Piotter Hwy & Deer Field Rd.			I	3
117	Monroe	SBR I-75 & Front St./Monroe St.		ER	3	
118	Lapeer	WBR I-96 & Nepessing Rd.		ER	3	
119	Lapeeer	EBL I-69 & Lake Pleasant Rd.	ER	3		
120	Berrien	EBR I-94 & US-33/M-63		ER	3	
121	Van Buren	EBL I-94 & 64th St. (Exit 46, Hartford)		ER	3	
122	Van Buren	EBR I-94 & County Rd. 652/Main St. Exit 66)		ER	3	
123	Muskegon	NBR US-31 & M-46/Apple St.		ER	3	
124	Van Buren	NBR I-196 & M-140 (Exit 18)		ER	3	
125	St. Joseph	NB US-131 & WB M-60/ Bus. Rte. US-131		ER	3	
126	Monroe	NBL US-23 & Ida-West Rd.		ER	3	
127	Wayne	WB 8 Mile Rd. & Beck Rd.		I	4	
128	Wayne	EB Warren Rd. & Wayne Rd.		I	4	
129	Wayne	EB McNichols Rd. & Woodward Ave.		I	4	
130	Wayne	NB Canton Center Rd. & Cherry Hill Rd.	I	4		
131	Wayne	WB Ecorse Rd. & Pardee Rd.	I	4		
132	Wayne	EB Michigan Ave. & Sheldon Rd.		I	4	

133	Wayne	EB Ecorse Rd. & Middlebelt Rd.		I	4
134	Wayne	NB M-85/Fort Rd. & Emmons Rd.		I	4
135	Wayne	WB Glenwood Rd. & Wayne Rd.		I	4
136	Wayne	NB Haggerty Rd. & 7 Mile Rd.	I	4	
137	Wayne	WB 6 Mile Rd. & Inkster Rd.		I	4
138	Wayne	SB Inkster Rd. & Goddard Rd.		I	4
139	Wayne	SB Merriman Rd. & Cherry Hill Rd.		I	4
140	Wayne	SEB Outer Dr. & Pelham Rd.		I	4
141	Wayne	NB Meridian Rd. & Macomb Rd.		I	4
142	Wayne	WB Ford Rd. & Venoy Rd.		I	4
143	Wayne	SWB Vernor Rd. & Gratiot Rd.		I	4
144	Wayne	WB 5 Mile Rd. & Beck Rd.		I	4
145	Wayne	EB 7 Mile Rd. & Livernois Rd.	I	4	
146	Wayne	NB Gunston/Hoover Rd. & McNichols Rd.		I	4
147	Wayne	SB W. Jefferson/SB Biddle Ave. & Southfield Rd.		I	4
148	Wayne	EB Goddard Rd. & Wayne Rd.		I	4
149	Wayne	WB 8 Mile Rd. & Kelly Rd.		I	4
150	Wayne	SB Merriman Rd. & US-12/Michigan Ave.		I	4
151	Wayne	SB Telegraph Rd. & Plymouth Rd.		I	4
152	Wayne	WB Sibley Rd. & Inkster Rd.		I	4
153	Wayne	NEB Mack Rd. & Moross Rd.		I	4
154	Wayne	WB Annapolis Rd. & Inkster Rd.		I	4
155	Wayne	SB Greenfield Rd. & Grand River Rd.		I	4
156	Wayne	EB Joy Rd. & Livernois Rd.		I	4
157	Wayne	SEB Conner Ave. & Gratiot Rd.		I	4
158	Wayne	NWB Grand River Rd. & Wyoming Ave.		I	4
159	Wayne	WBL I-96 & Evergreen Rd.		ER	4
160	Wayne	WBL I-94 & Haggerty Rd. (Exit 192)		ER	4
161	Wayne	NBR I-75 & Gibralter Rd. (Exit 29)		ER	4
162	Wayne	NBR I-75/Lafayette St. & Outer Drive		ER	4
163	Wayne	NBR I-275 & 6 Mile Rd.		ER	4
164	Wayne	NBL I-275 & M-153/Ford Rd. (Exit 25)		ER	4
165	Wayne	NBR I-275 & Eureka Rd. (Exit 15)		ER	4
166	Wayne	NBL I-75 & Springwells Ave. (Exit 45)		ER	4
167	Wayne	WBR I-94 & Pelham Rd. (Exit 204)		ER	4
168	Wayne	SBR I-75 & Sibley Rd.		ER	4

APPENDIX C

Calculation of Variances, Confidence Bands, and Relative Error

The variances for the belt use estimates were calculated using an equation derived from Cochran's (1977) equation 11.30 from section 11.8. The resulting formula was:

$$var(r) = \frac{n}{n-1} \sum_i \left(\frac{g_i}{\sum g_k}\right)^2 (r_i - r)^2 + \frac{n}{N} \sum_i \left(\frac{g_i}{\sum g_k}\right)^2 \frac{s_i^2}{g_i}$$

where $var(r_i)$ equals the variance within a stratum and vehicle type, n is the number of observed intersections, g_i is the weighted number of vehicle occupants at intersection I, $\sum g_k$ is the total weighted number of occupants for a certain vehicle type at all 42 sites within the stratum, r_i is the weighted belt use rate at intersection I, r is the stratum belt use rate, N is the total number of intersections within a stratum, and $s_i = r_i(1-r_i)$. In the actual calculation of the stratum variances, the second term of this equation is negligible. If we conservatively estimate N to be 2000, the second term only adds 2.1 x 10^{-6} units to the largest variance (Stratum 4). This additional variance does not significantly add to the variance captured in the first term. Therefore, since N was not known exactly, the second term was dropped in the variance calculations. The overall estimated variance for each vehicle type was calculated using the formula:

$$var(r_{all}) = \frac{var(r_1) + var(r_2) + var(r_3) + 0.88^2 \times var(r_4)}{3.88^2}$$

The Wayne County stratum variance was multiplied by 0.88 to account for the similar weighting that was done to estimate overall belt use. The 95 percent confidence bands were calculated using the formula:

$$95\%\ Confidence\ Band = r_{all} \pm 1.96 \times \sqrt{Variance}$$

where r is the belt use of interest. This formula is used for the calculation of confidence bands for each stratum and for the overall belt use estimate.

Finally, the relative error or precision of the estimate was computed using the formula:

$$RelativeError = \frac{StandardError}{r_{all}}$$

The federal guidelines (NHTSA, 1992, 1998) stipulate that the relative error of the belt use estimate must be under 5 percent.